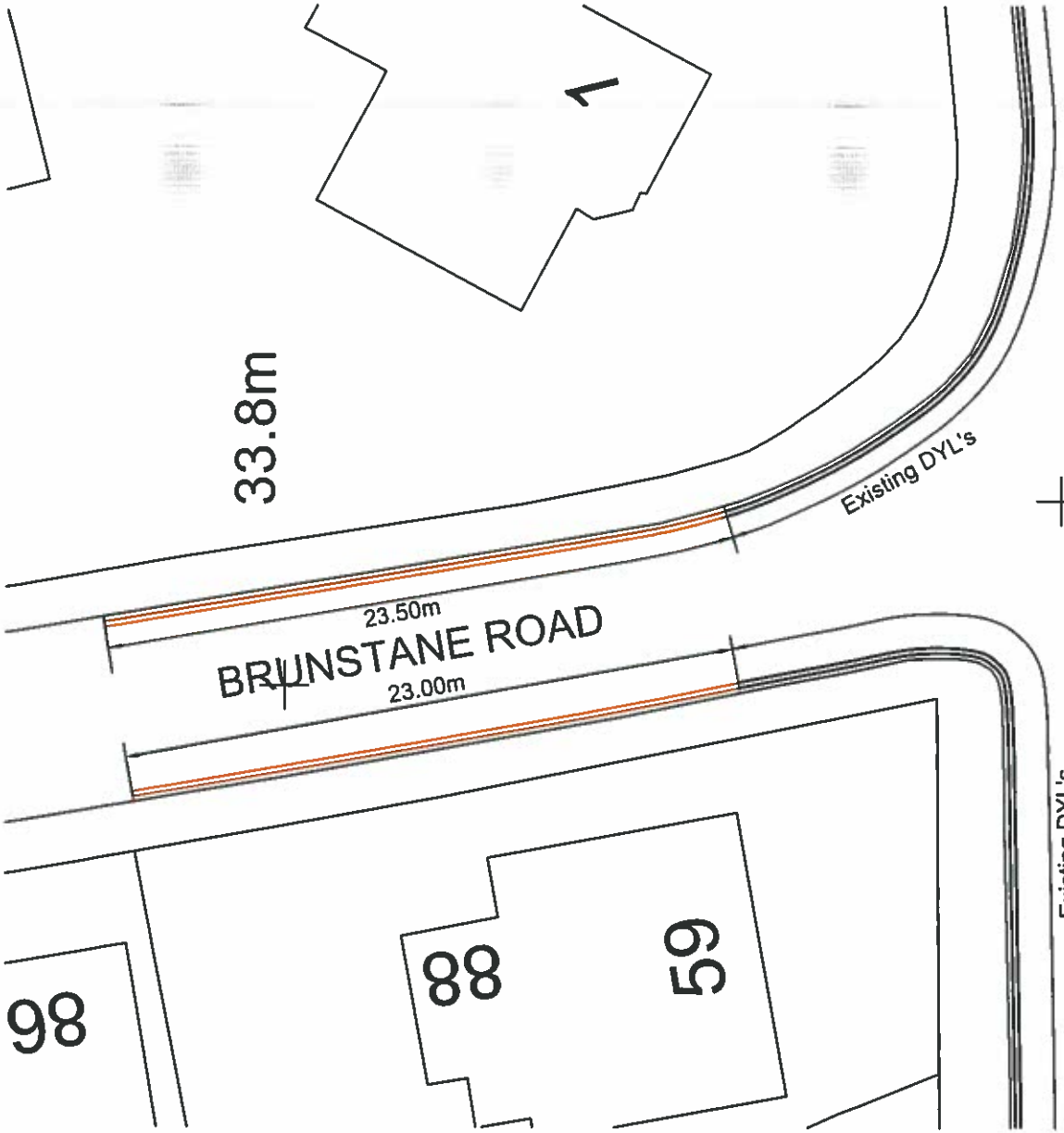


Location Plan  
Scale 1:1250



33.5m  
Site Plan  
Scale 1:500

**EDINBURGH**  
THE CITY OF EDINBURGH COUNCIL

East Neighbourhood  
Environment  
Team

The City of Edinburgh Council  
East Neighbourhood Office  
101 Middie Mains Road, Edinburgh  
EH16 4ZG Tel. No. 0131 - 529 -3111

**BRUNSTANE ROAD  
PARKING RESTRICTION  
EXTENSION**

Date: April 2014  
Job. No.  
Scale:

Drawn by: KDA  
Checked by: AJ

**Drq No. W17/002/RM/APR 2014**





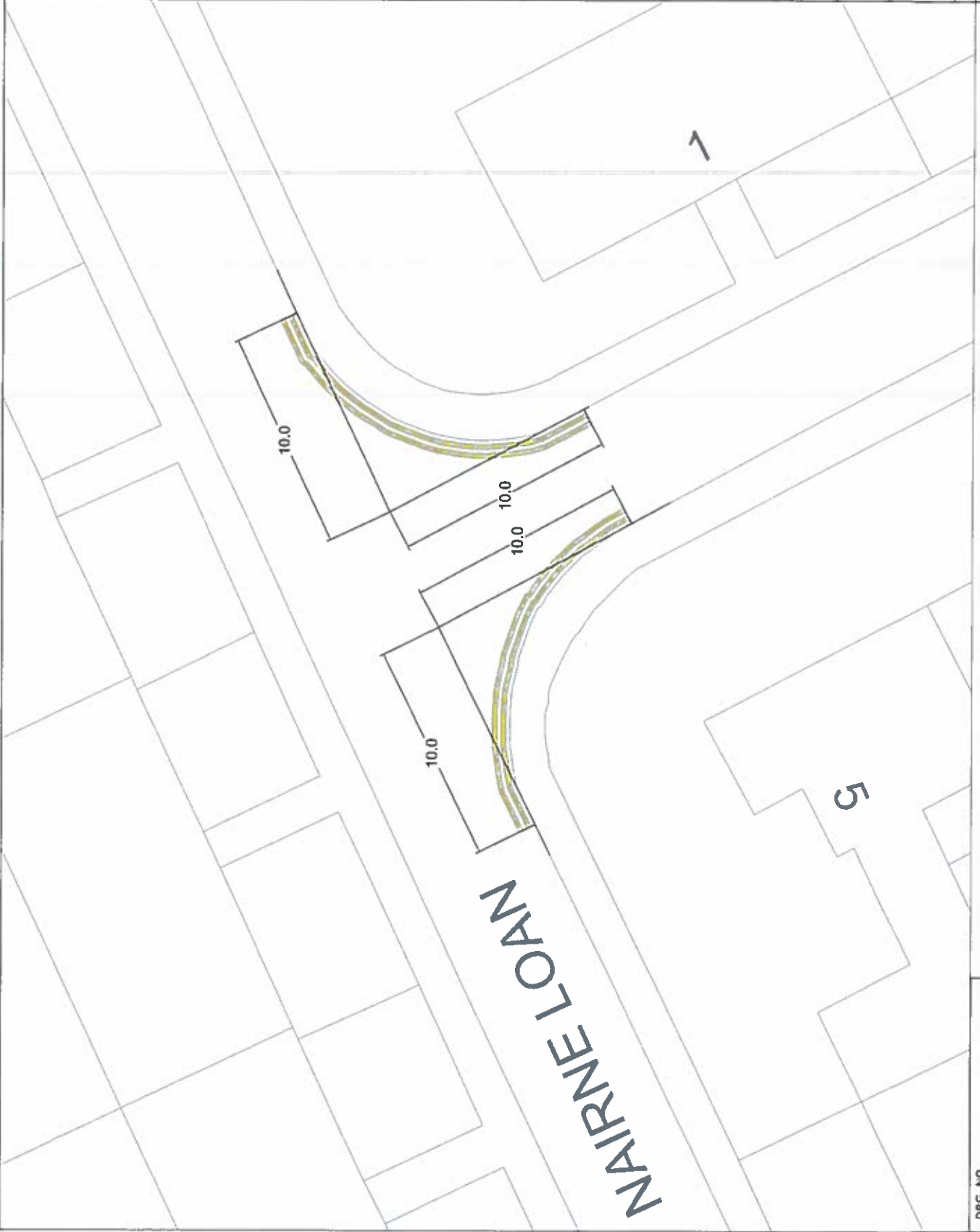


DRG. NO.

SERVICES FOR COMMUNITIES

DRG. NO.

NOTES:



DRG. NO.

DRG. NO. SFC/EAST/M/14/LN/C/01/UL/WL.B/001

**EDINBURGH**  
 THE CITY OF EDINBURGH COUNCIL

SERVICES FOR COMMUNITIES  
 The City of Edinburgh Council  
 101 Nairne Loan Road  
 Edinburgh EH16 4DS  
 Tel. No. 0131 551 3111

EAST  
 MURDOCH WOOD

**LADY NAIRNE CRESCENT  
 PROPOSED DOUBLE YELLOW  
 LINES**

Scale: 1:500  
 Date: 14/05/14  
 Author: PLS  
 Checker: PLS



DRG. NO.

SERVICES FOR COMMUNITIES

DRG. NO.

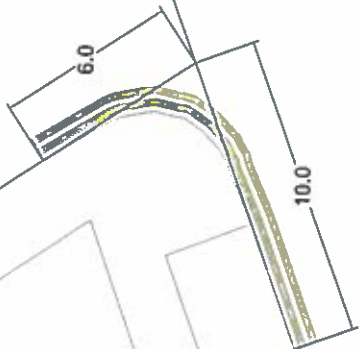
NOTES:

220

222

PAISLEY DRIVE

Ne  
2



SERVICES FOR COMMUNITIES THE CITY OF EDINBURGH COUNCIL The City of Edinburgh Council 101 Midway Square Road Edinburgh, EH16 4BS Tel. No. 0131 529 1111	
PROJECT PAISLEY DRIVE PROPOSED DOUBLE YELLOW LINES	PART REFORMULATED
DRAWN BY DATE	CHECKED BY DATE

DRG. NO.

DRG. NO. SFC/EAST/W14P/D/Y/MLB001







Location Plan  
Scale 1:2500

Location 1	Junction of Peffer Place with Duddingston Road West.
Location 2	Caimitows Close junction with Peffer Place.
Location 3	North Peffer Place junction with Peffer Place.
Location 4	North Peffer Place junction with North Peffer Place.
Location 5	Access roads on Peffer Place approx 65.00 metres from North Peffer Place.
Location 6	Access roads on Peffer Place approx 126.00 metres from North Peffer Place.
Location 7	Access road on Harewood Road at Industrial Units.



Double Yellow Lines.  
No parking at any time  
SCHEDULE 6 ROAD MARKINGS  
Dra 1018.1

Rev	Description	Date	By	Chkd

**EDINBURGH**  
THE CITY OF EDINBURGH COUNCIL

The City of Edinburgh Council  
The Edinburgh City Centre  
101 Middle Main Road, Edinburgh  
EH16 4ZG Tel. No. 0131 529 3111

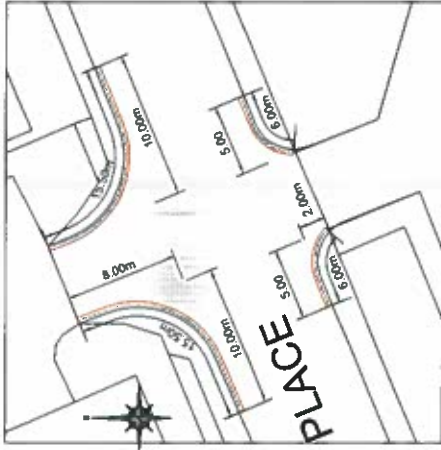
East Neighbourhood  
Environment  
Team

## PEFFER PLACE PARKING RESTRICTIONS

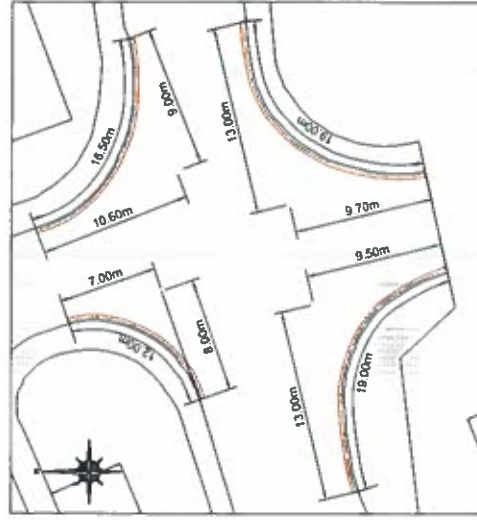
Date: May 2014  
Scale: 1:2500  
Job No.

Drawn by: EDA  
Checked by: JAH

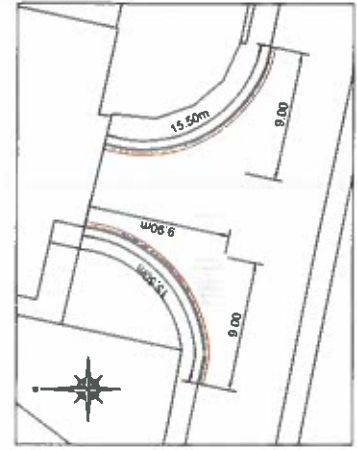
**Drg No. W17/001/RM/Apr 2014**



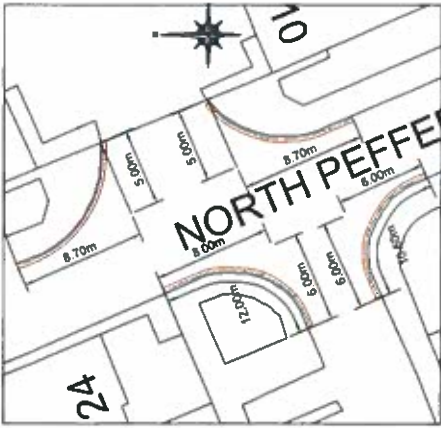
Road Marking : Location 5  
Scale 1:250



Road Marking : Location 6  
Scale 1:250



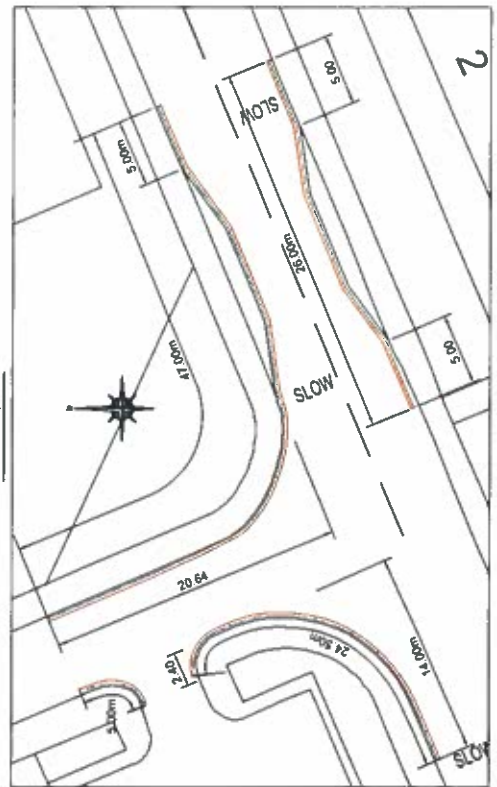
Road Marking : Location 7  
Scale 1:250



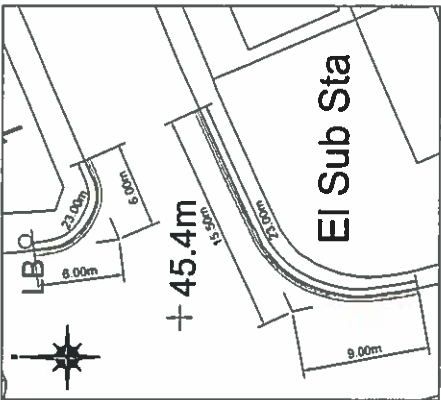
Road Marking : Location 4  
Scale 1:250



Road Marking : Location 2  
Scale 1:250

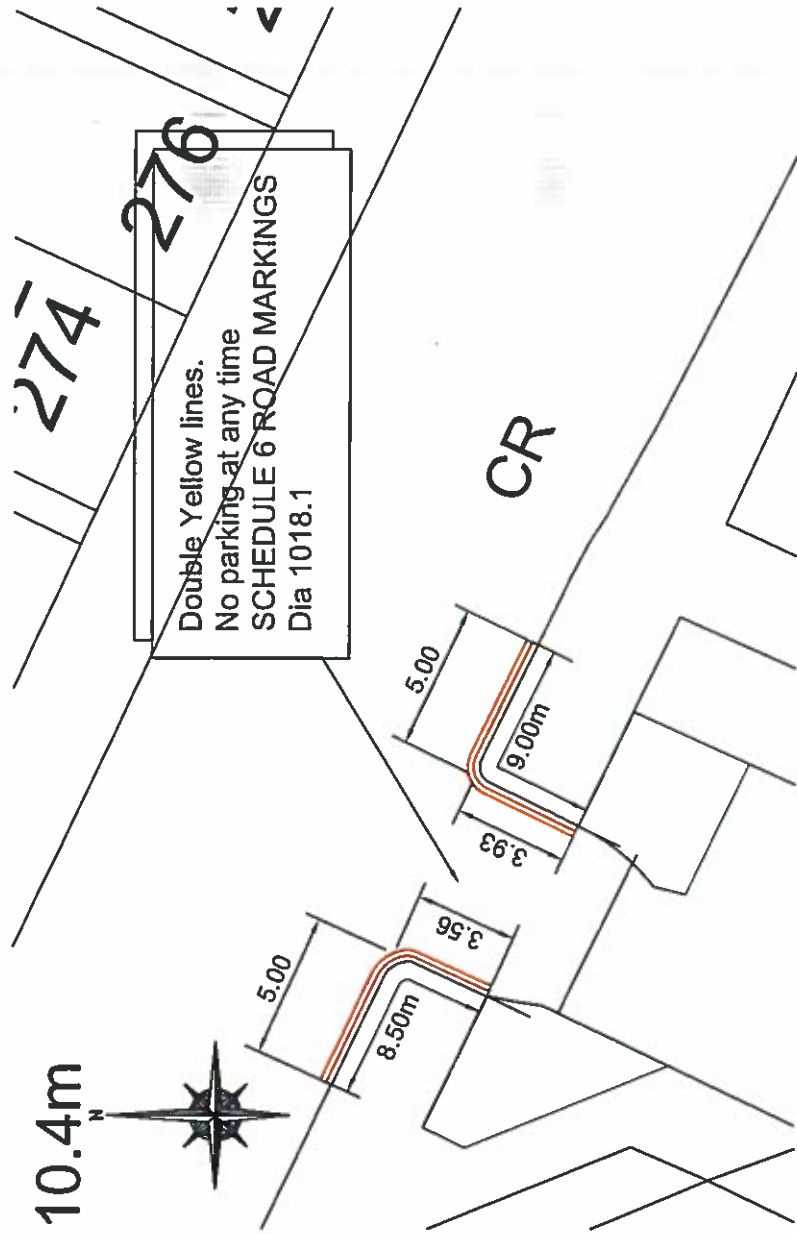


Road Marking : Location 3  
Scale 1:250

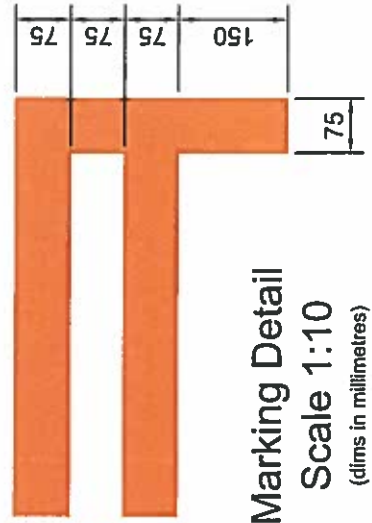


Road Marking : Location 1  
Scale 1:250

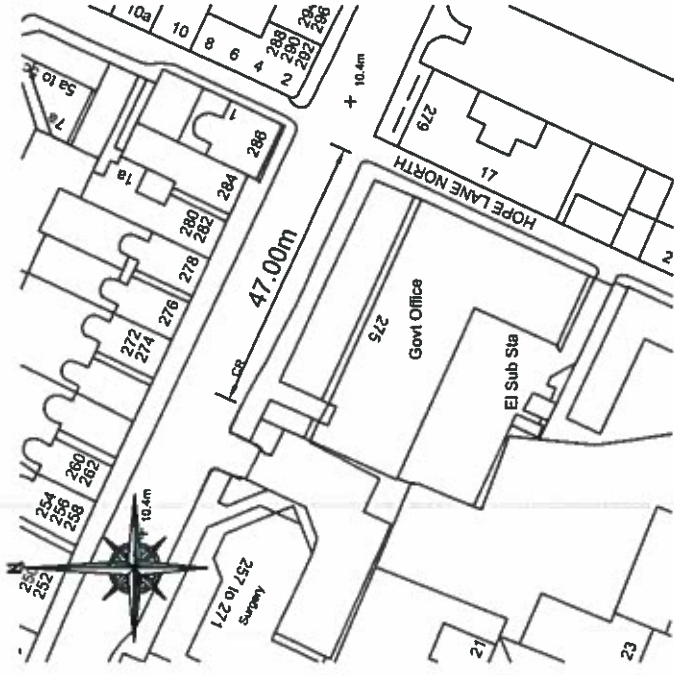




Site Plan  
Scale 1:500



Marking Detail  
Scale 1:10  
(dims in millimetres)



Site Location Plan  
Scale 1:1250



The City of Edinburgh Council  
East Neighbourhood Office  
101 Middles Road, Edinburgh  
EH16 4ZG Tel. No. 0131 - 529 -3111

East Neighbourhood  
Environment  
Team

**257 PORTOBELLO HIGH STREET  
PARKING RESTRICTIONS**

Date: April 2014  
Scale:

Job. No.

Drawn by: KDA  
Checked by: AH

**Drg No. W17/002/RM/APR 2014**

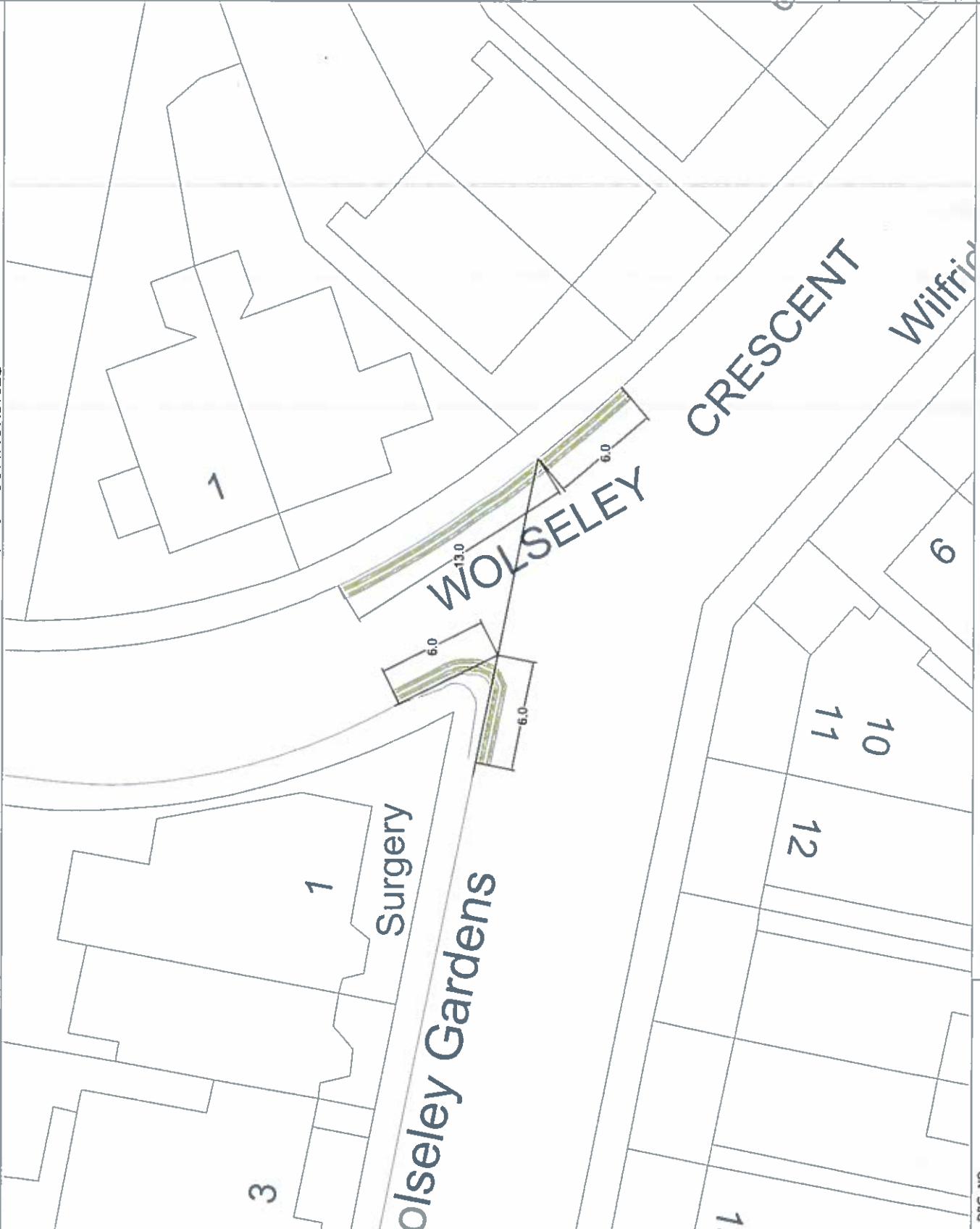


DRG. NO.

SERVICES FOR COMMUNITIES

DRG. NO.

NOTES:



DRG. NO.

DRG. NO. 9FC1EW14WGDYMLB001

<p><b>EDINBURGH</b> THE CITY OF EDINBURGH COUNCIL</p>	
<p>SERVICES FOR COMMUNITIES The City of Edinburgh Council 101 Middle Row Edinburgh, E15 4DS Tel. No. 0131 529 3111</p>	<p>EST MED1000000</p>
<p><b>WOLSELEY GARDENS PROPOSED DOUBLE YELLOW LINES</b></p>	
<p>DATE: 10/10/2011 DRAWN BY: [Name] CHECKED BY: [Name]</p>	<p>SCALE: 1:1000 PROJECT NO: 9FC1EW14WGDYMLB001</p>

