

MARCHMONT ROAD



NOTES

AMEND MAXIMUM DURATION OF STAY AT THE PUBLIC PARKING PLACES TO 4 HOURS

Produced using Southworld GIS

Date: 22/07/2014

Drawn By:

Dwg No:

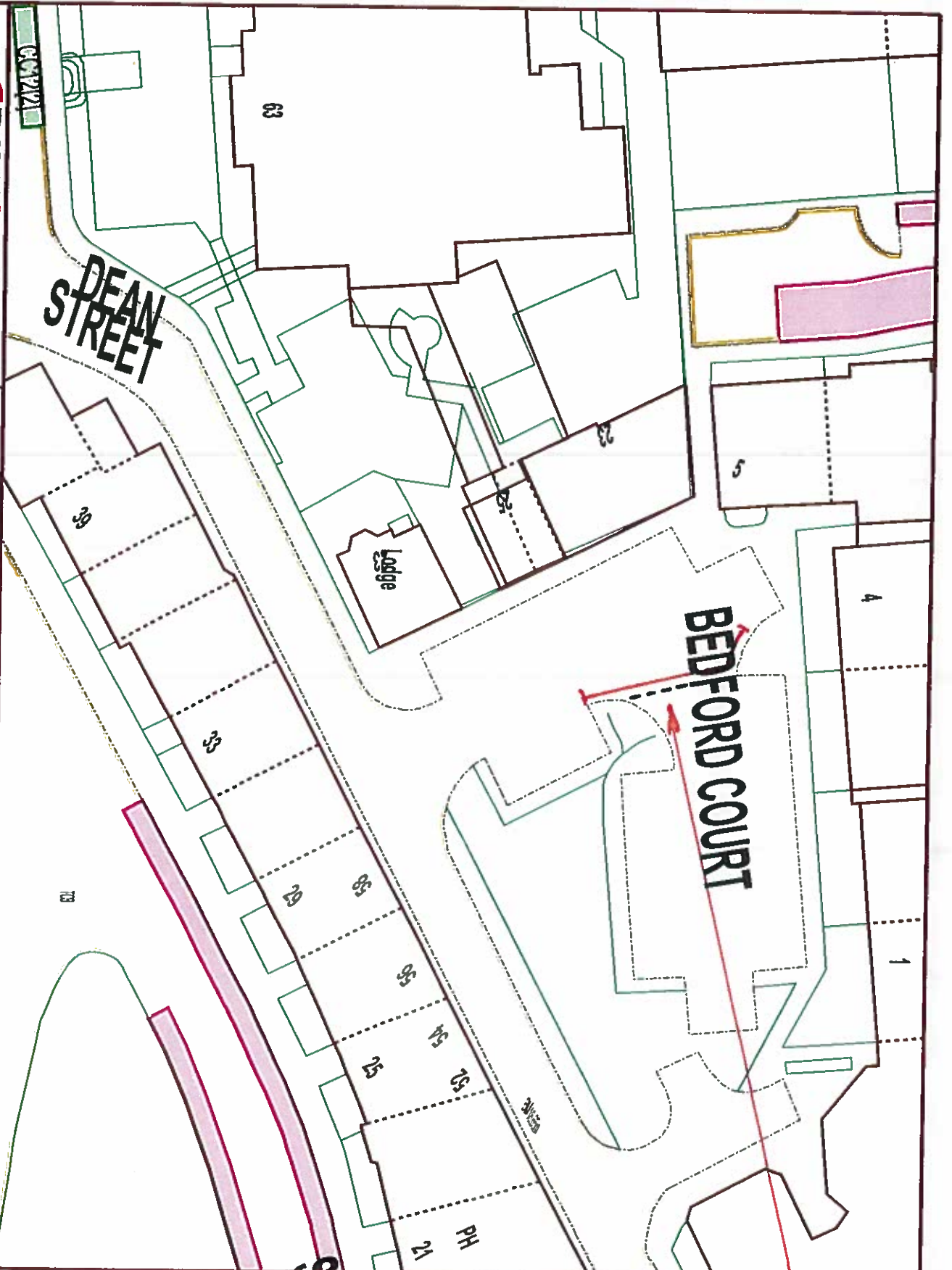
1:500



The material contained in this plan has been reproduced from an Ordnance Survey map with the permission of the Controller of Her Majesty's Stationery Office.

WAITING RESTRICTIONS  
BEAUFORT ROAD

**EDINBURGH**  
THE CITY OF EDINBURGH COUNCIL  
Services for Communities,  
4 East Market Street, Edinburgh EH1 1DN  
Tel: 0131 280 2000



**NOTES**

INTRODUCED DOUBLE  
YELLOW LINE  
LOADING / UNLOADING  
PROHIBITIONS

Produced using Southcoast GIS

Date: 17/06/2014

Drawn By:

Dwg No:

1:500



The material contained in this plan has been reproduced from an Ordnance Survey map with the permission of the Controller of Maps. Crown Copyright.

**BEDFORD COURT  
WAITING & LOADING PROHIBITIONS**

**EDINBURGH**  
THE CITY OF EDINBURGH COUNCIL  
Services for Communities,  
4 East Market Street, Edinburgh EH8 9DH  
Tel: 0131 280 2800

**DEAN STREET**

**BEDFORD COURT**

Lodge

33

33

33

33

33

34

35

35

34

35

63

23

25

5

4

1

7B

63

21

PH

DRG. NO.

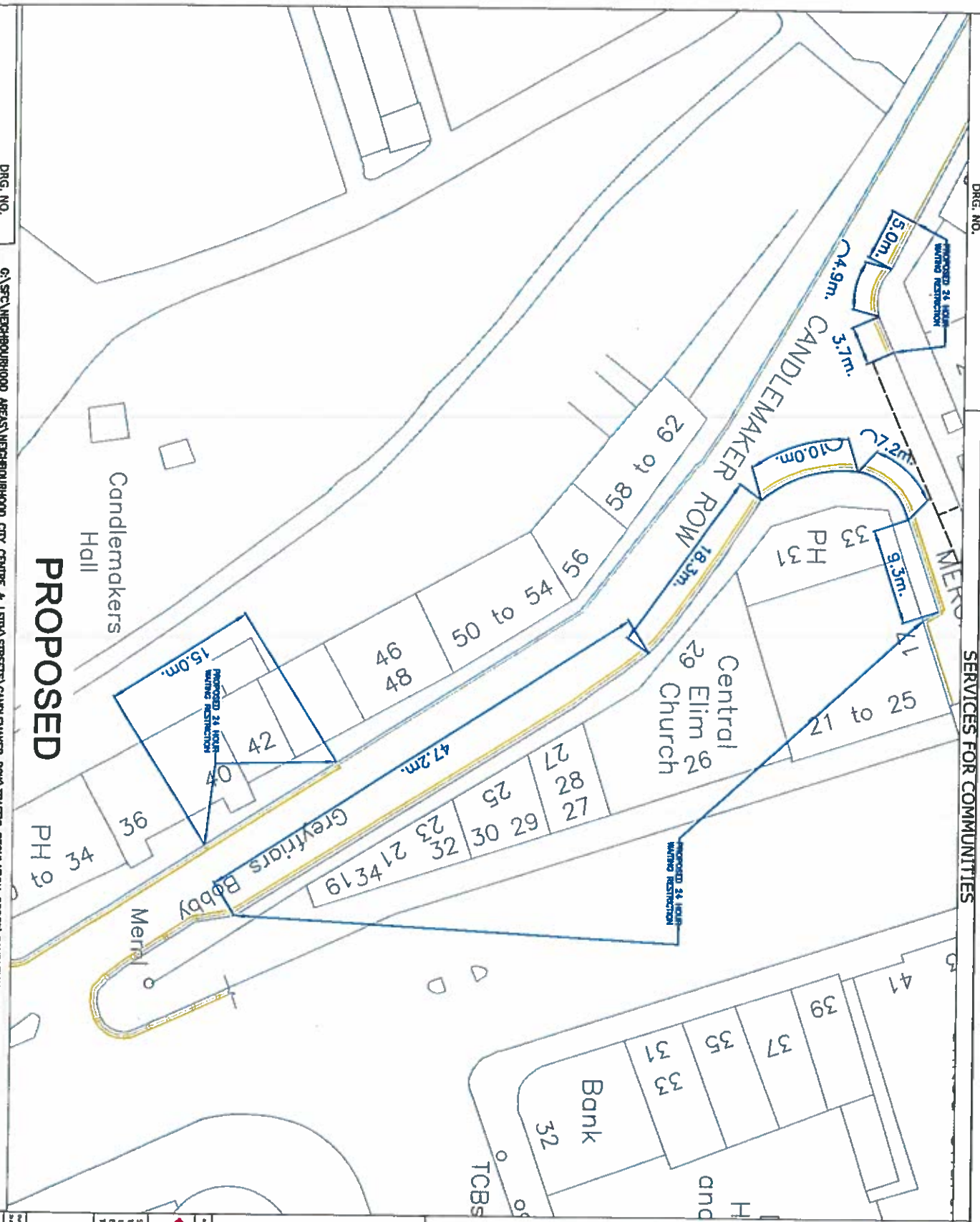
SERVICES FOR COMMUNITIES

DRG. NO.

NOTES:

EXISTING SINGLE  
YELLOW LINE WITH  
WAITING PROHIBITED  
8:30-18:30,  
MONDAY TO  
SATURDAY.

PROPOSED DOUBLE  
YELLOW LINE WITH  
WAITING PROHIBITED  
AT ALL TIMES



PROPOSED

Candlemakers Hall

Central Elim Church

Bank



SERVICES FOR COMMUNITIES  
THE CITY OF EDINBURGH COUNCIL  
1 The City of Edinburgh Council  
Edinburgh EH1 1ZJ  
T: 0131 555 2000

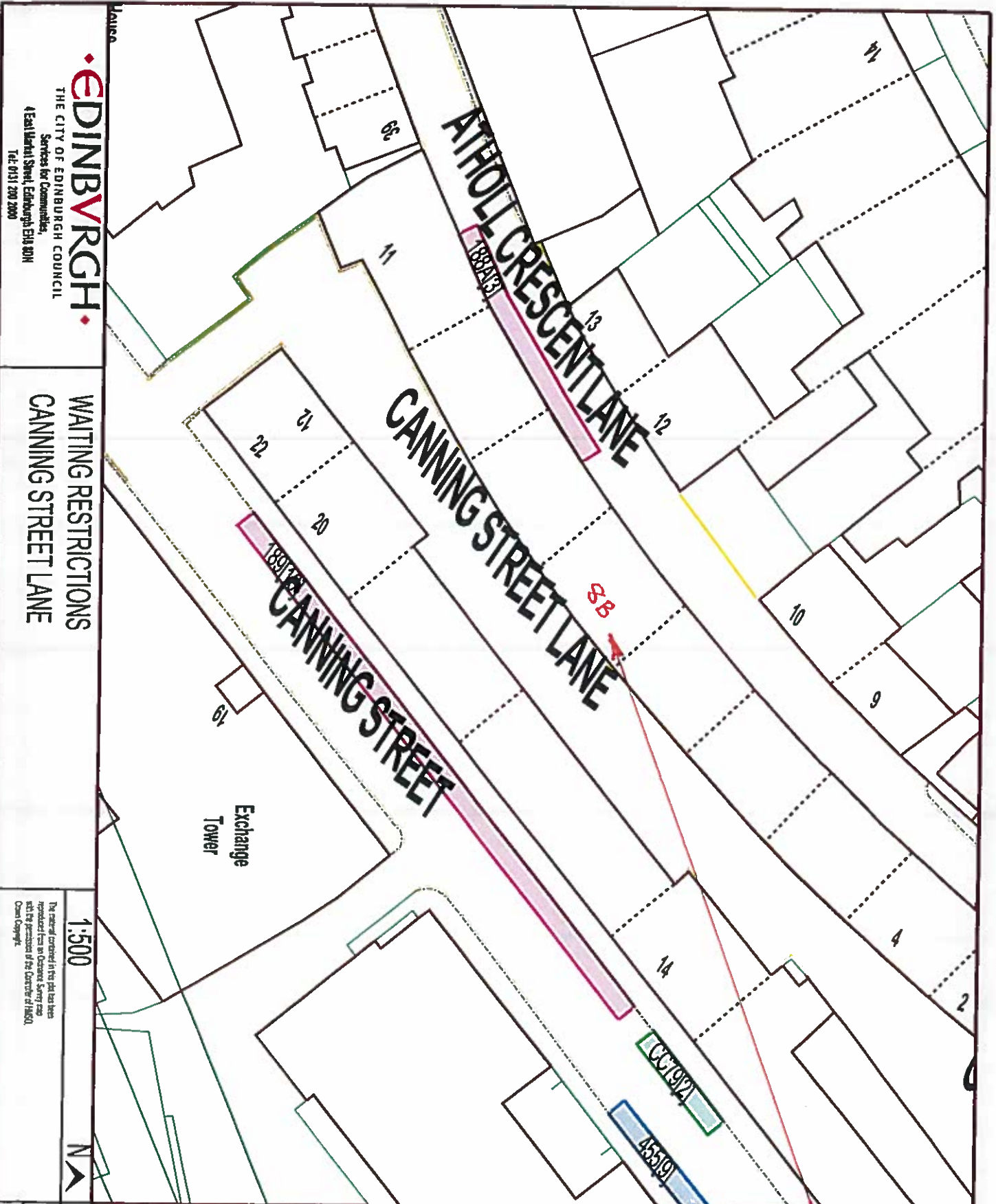
CANDLEMAKER ROW  
PROPOSED WAITING RESTRICTIONS

DRG. NO.

G:\SFC\NEIGHBOURHOOD AREAS\NEIGHBOURHOOD CITY CENTRE & LITHA\STREETS\CANDLEMAKER ROW\TRAFFIC REGULATION ORDER\CANDLEMAKER ROW.DWG

DRG. NO.





**NOTES**

NO RESIDENTS PARKING  
 PERMITS TO BE ISSUED  
 TO No.88 CANNING  
 STREET LANE

Produced using Southwell GIS

Date: 22/07/2014

Drawn By:

Dwg No.:

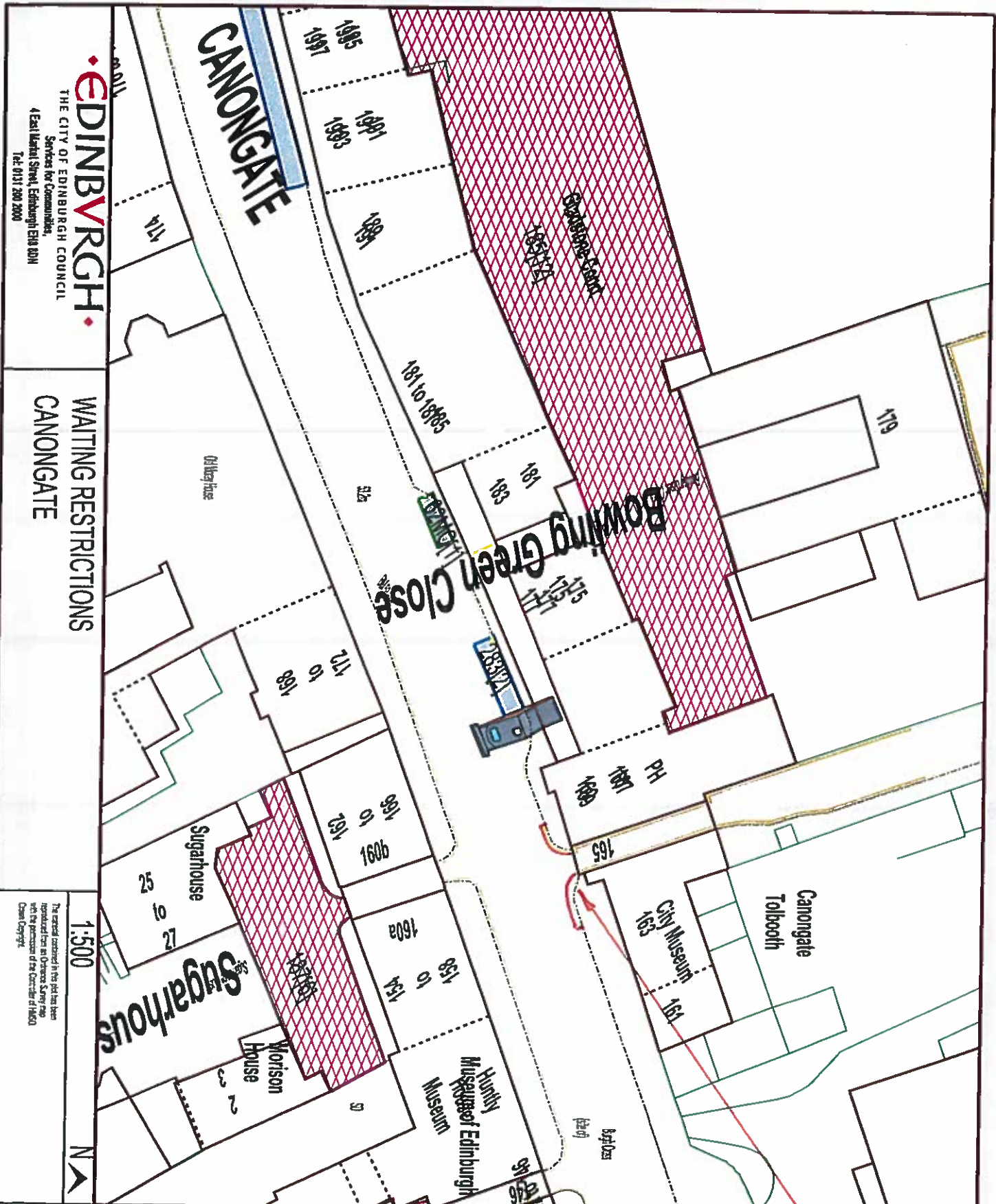
1:500



The material contained in this plan has been reproduced from an Ordnance Survey map with the permission of the Controller of Her Majesty's Stationery Office.

**WAITING RESTRICTIONS**  
**CANNING STREET LANE**

**EDINBURGH**  
 THE CITY OF EDINBURGH COUNCIL  
 Services for Communities,  
 4 East Market Street, Edinburgh EH3 9BH  
 Tel: 0131 200 2000



**NOTES**

INTRODUCE DOUBLE  
YELLOW LINES TO  
MAINTAIN SIGHT LINES  
AT JUNCTION

Produced using Southworld GIS

Date: 22/07/2014

Drawn By:

Dwg No:

1:500



The material contained in this plan has been reproduced from an Ordnance Survey map with the permission of the Controller of Her Majesty's Stationery Office.

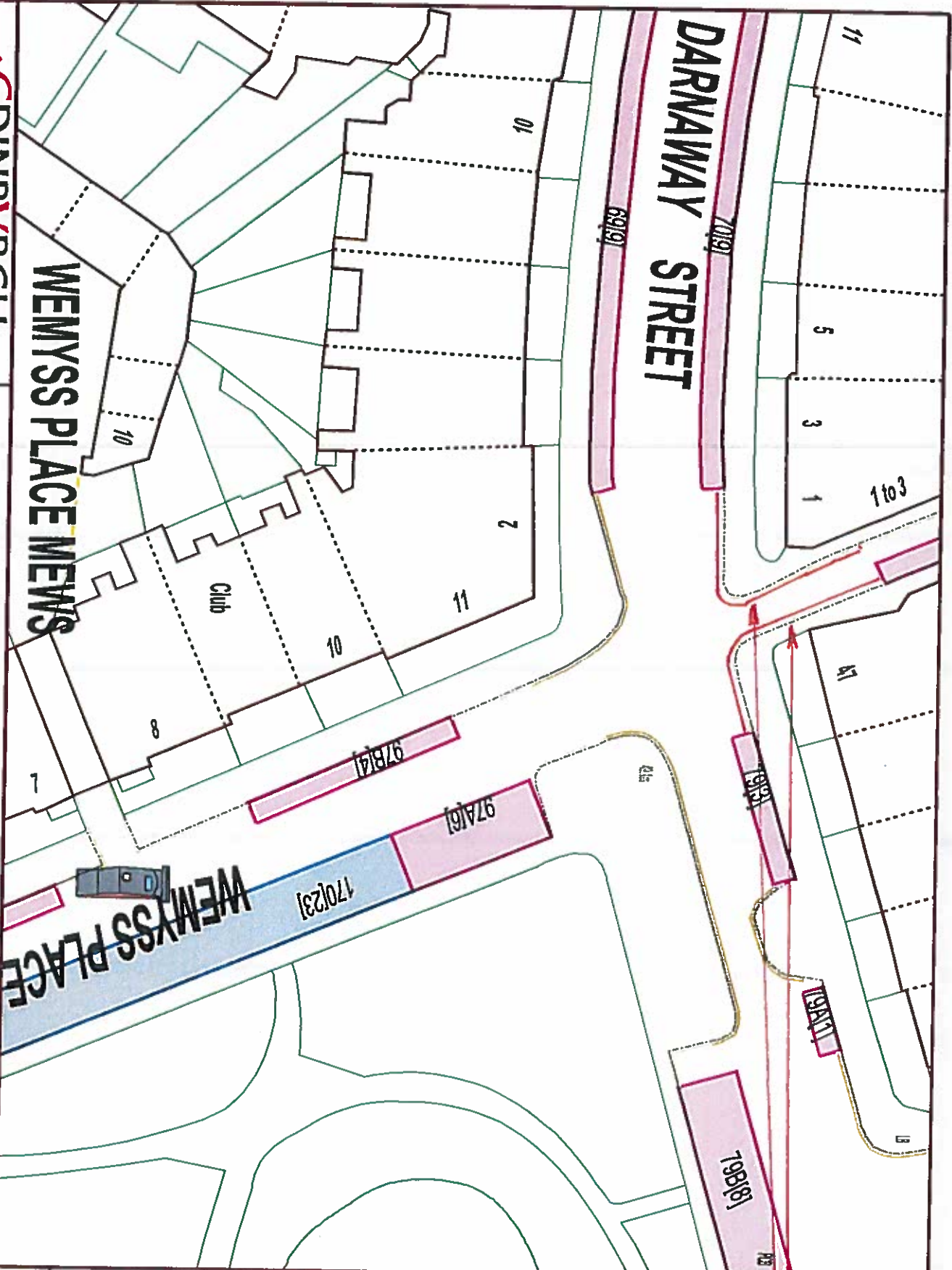
**WAITING RESTRICTIONS  
CANONGATE**

**EDINBURGH**  
THE CITY OF EDINBURGH COUNCIL  
Services for Communities,  
4 East Market Street, Edinburgh EH8 8DH  
Tel: 0131 280 2000



**NOTES**

INTRODUCE DOUBLE YELLOW  
LINE WAITING RESTRICTIONS  
AT JUNCTION



**WEMYSS PLACE MEMO**

**WAITING RESTRICTIONS**

**DARNAWAY STREET / HERIOT ROW**

1:500



Produced using Smithworld GIS

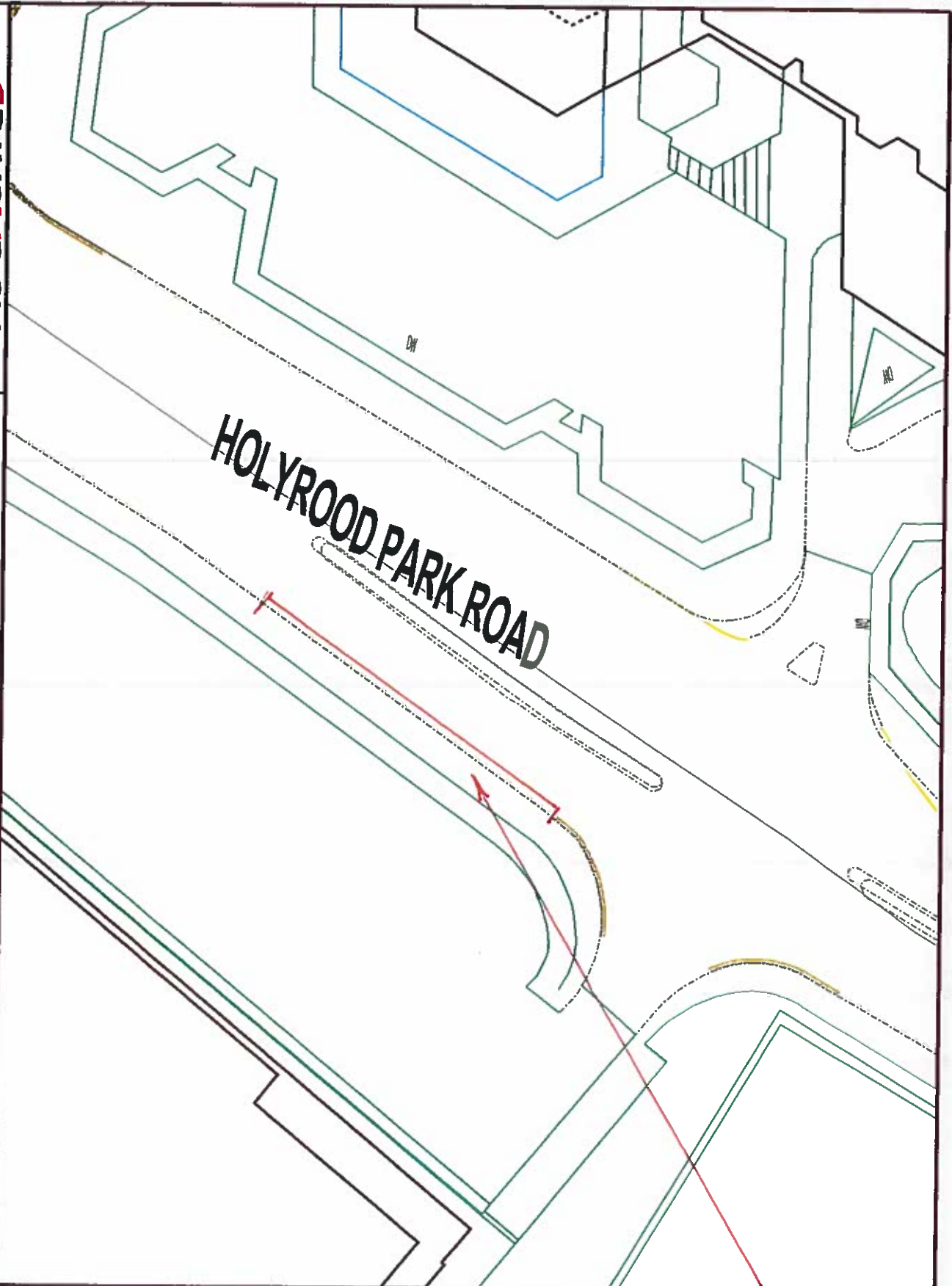
Date: 08/07/2014

Drawn By:

Dwg No.:

**EDINBURGH**  
THE CITY OF EDINBURGH COUNCIL  
Services for Communities,  
4 East Market Street, Edinburgh EH8 8DH  
Tel: 0131 260 2000

The copyright contained in this plan has been reproduced from the Ordnance Survey map and is the possession of the Director of H&OJ. Crown Copyright.



**NOTES**

REMOVE SECTION OF  
DOUBLE YELLOW LINE  
WAITING RESTRICTIONS

Produced using Sketchworld GIS

Date: 22/07/2014

Drawn By:

Dwg No:



1:500

The material contained in this plan has been reproduced from an Ordnance Survey map used by the permission of the Controller of MAO Copyright

**WAITING RESTRICTIONS  
HOLYROOD PARK ROAD**

**EDINBURGH**  
THE CITY OF EDINBURGH COUNCIL  
Services for Communities,  
4 East Market Street, Edinburgh EH8 9DN  
Tel: 0131 200 2000

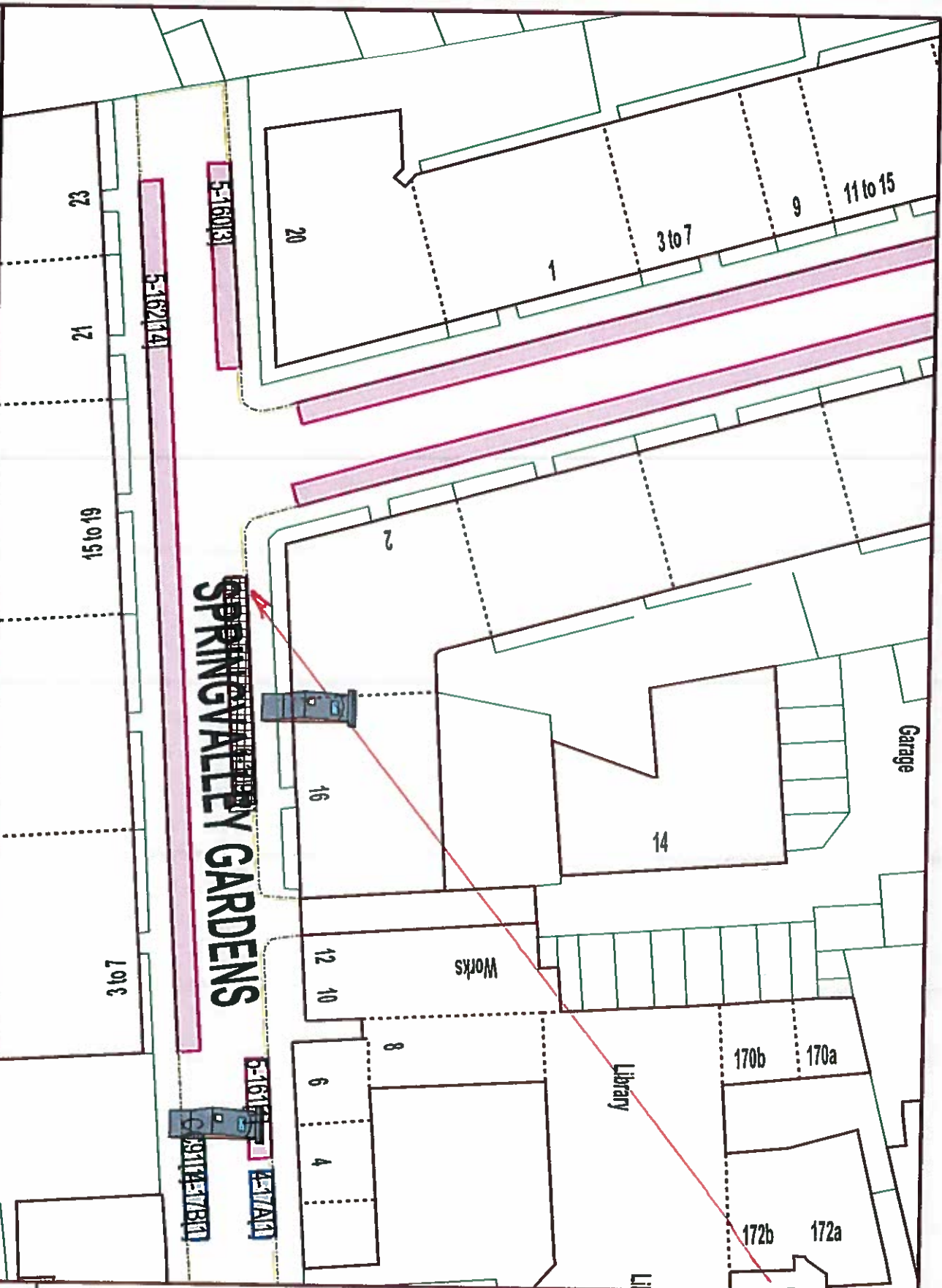






NOTES

REDEFINE LOCATION OF SHARED USE PARKING PLACE



**SPRINGVALLEY GARDENS**

5-1610181

5-1612114

5-1611171

5-1612110

32

12

15 to 19

1 to 3

20

1

3 to 7

9

11 to 15

2

16

14

12 10

Works

8

6

4

170b

170a

172b

172a

Garage

Library

Li

**EDINBURGH**

THE CITY OF EDINBURGH COUNCIL

Services for Communities

4 East Market Street, Edinburgh EH1 1DN

Tel: 0131 200 2000

**WAITING RESTRICTIONS  
SPRINGVALLEY GARDENS**

1:500



Produced using Swalesworld GIS

Date: 22/07/2014

Drawn By:

Dwg No:

The material contained in this plan has been reproduced from an Ordnance Survey map and the permission of the Director of HMG's Crown Copyright.

CLOSE

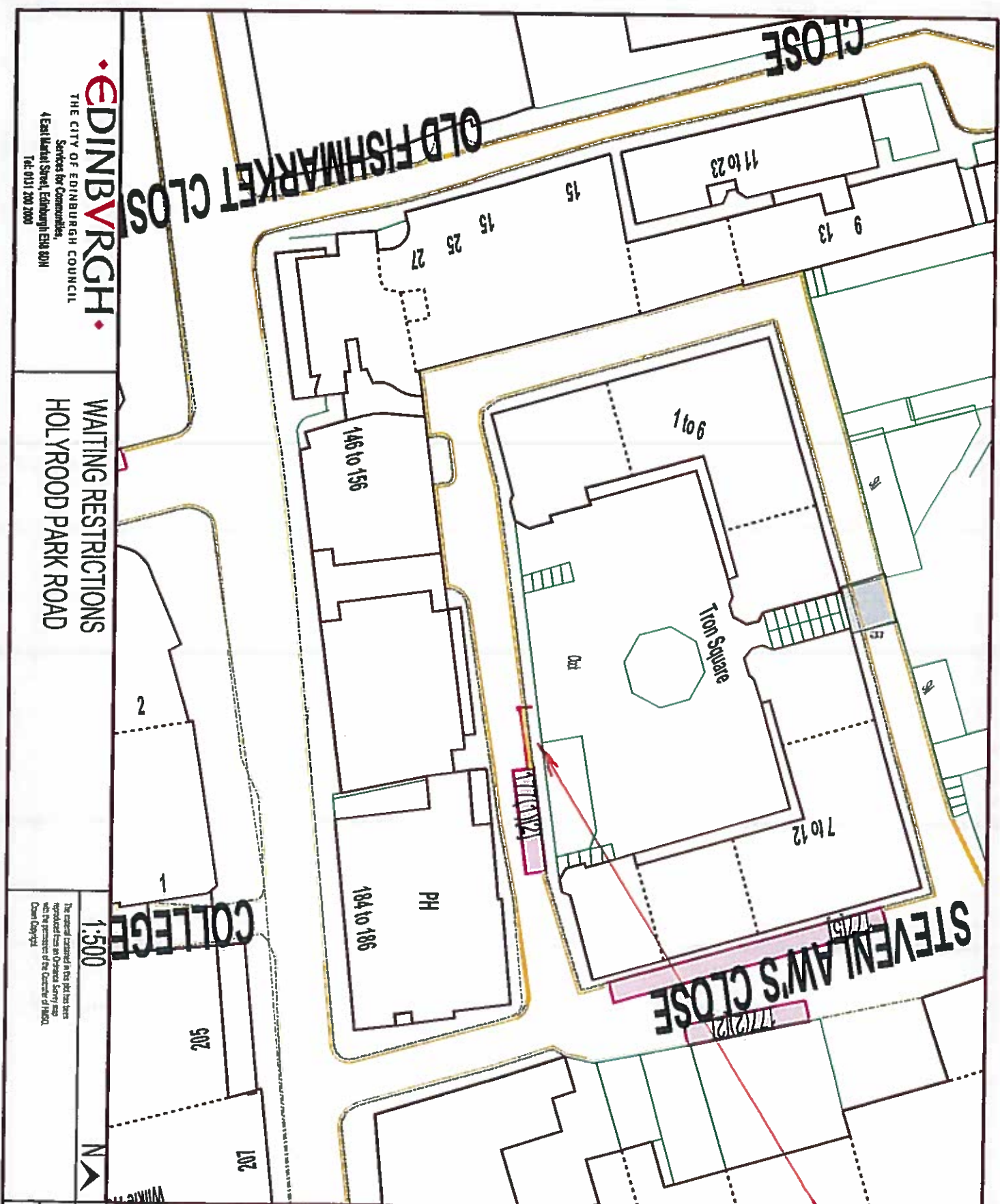
OLD FISHMARKET CLOSURE

EDINBURGH  
THE CITY OF EDINBURGH COUNCIL  
Services for Communities,  
4 East Market Street, Edinburgh EH8 8DH  
Tel: 0131 300 2000

WAITING RESTRICTIONS  
HOLYROOD PARK ROAD

COLLEGE

STEVEN LAW'S CLOSE



2

1

202

102

1:500

N

NOTES

REMOVE SECTION OF  
24 HOURS LOADING  
PROHIBITION TO ALLOW  
DISABLED PERSONS  
VEHICLE TO PARK



Produced using Swishworld GIS

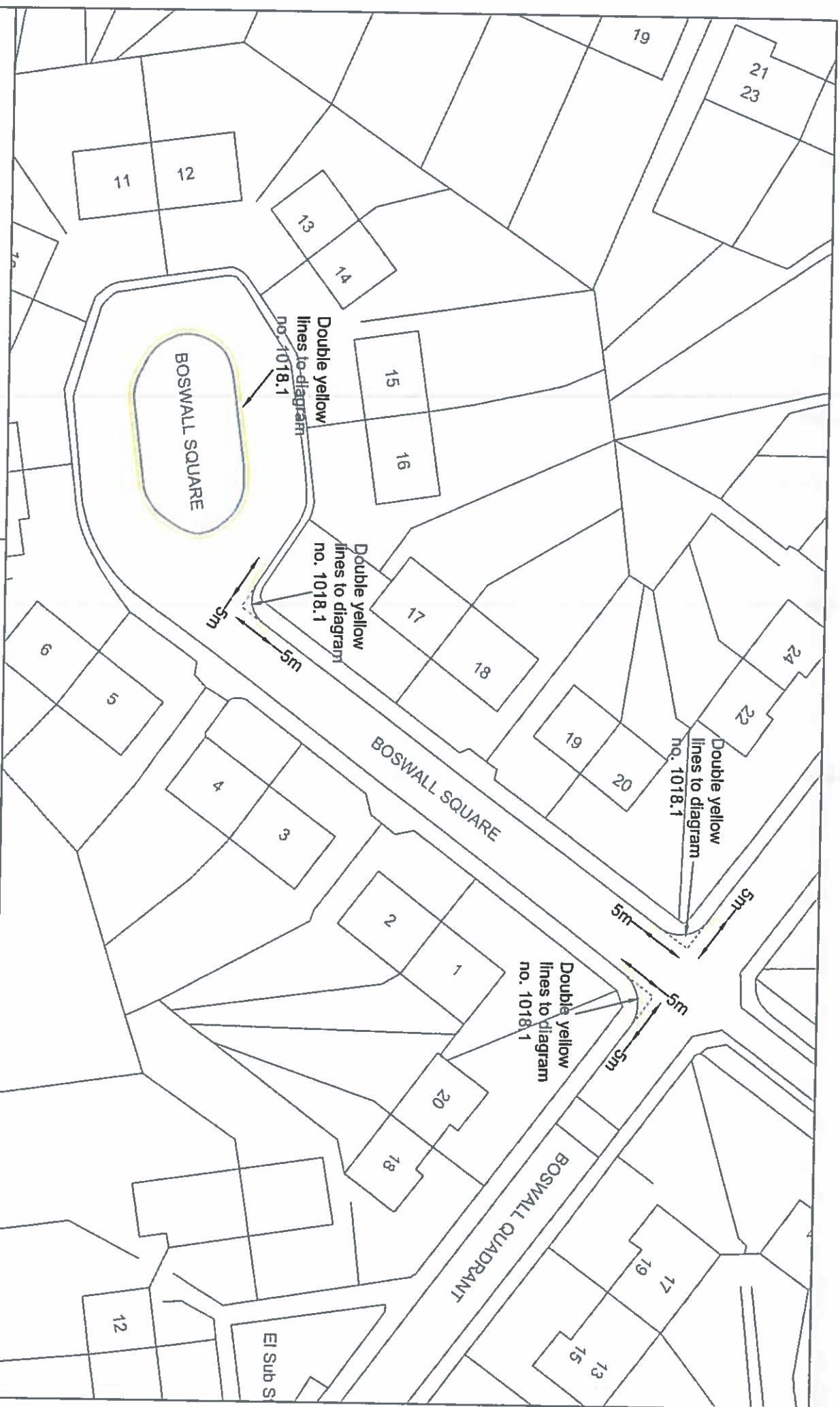
Date: 22/07/2014

Drawn By:

Dwg No:

The material contained in this plan has been reproduced from an Ordnance Survey map with the permission of the Controller of Her Majesty's Stationery Office.





**EDINBURGH**  
 THE CITY OF EDINBURGH COUNCIL

SERVICES FOR COMMUNITIES  
 The City of Edinburgh Council  
 8 West Pilton Gardens  
 Edinburgh EH4 4DP  
 Tel. No. 0131 529 5050

SERVICES FOR COMMUNITIES  
 NORTH NEIGHBOURHOOD  
 ROAD SERVICES

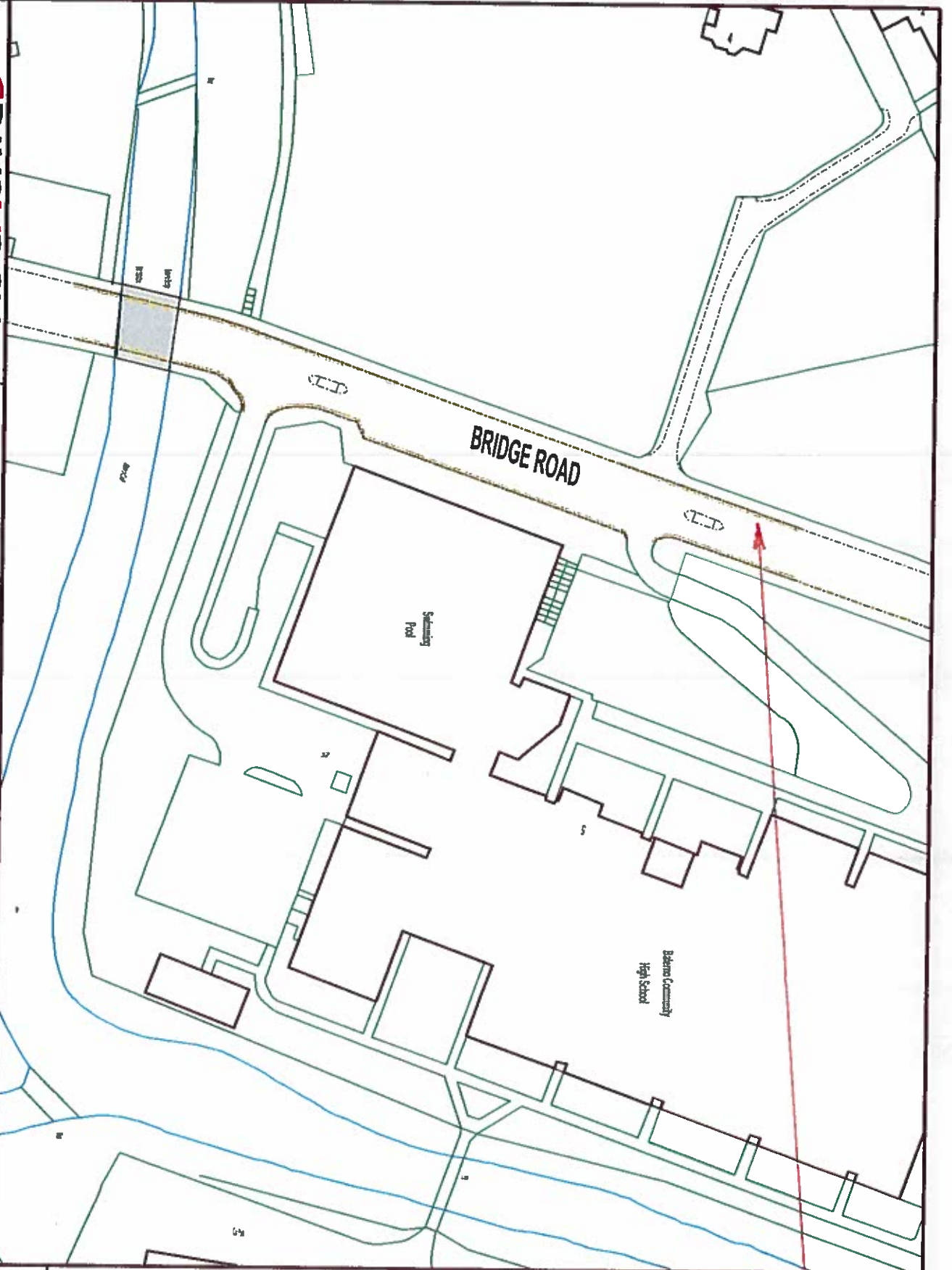
**Boswall Square Double Yellow Lines**

Date: 06/06/2014  
 Scale: 1:500  
 Drawn By: Gavin Rae  
 Checked By: Neil MacFarlane

DRG NO. RS/N/Boswall Square Double Yellow Lines/GR14

**NOTES**

REDEFINE THE LOCATION  
OF YELLOW LINE RESTRICTIONS  
ADJACENT TO SCHOOL



**EDINBURGH**

THE CITY OF EDINBURGH COUNCIL

Services for Communities

4 East Market Street, Edinburgh EH8 8JH

Tel: 0131 200 2000

**WAITING RESTRICTIONS  
BRIDGE ROAD, BALERNO**

1:1000



Produced using Snadworld GIS

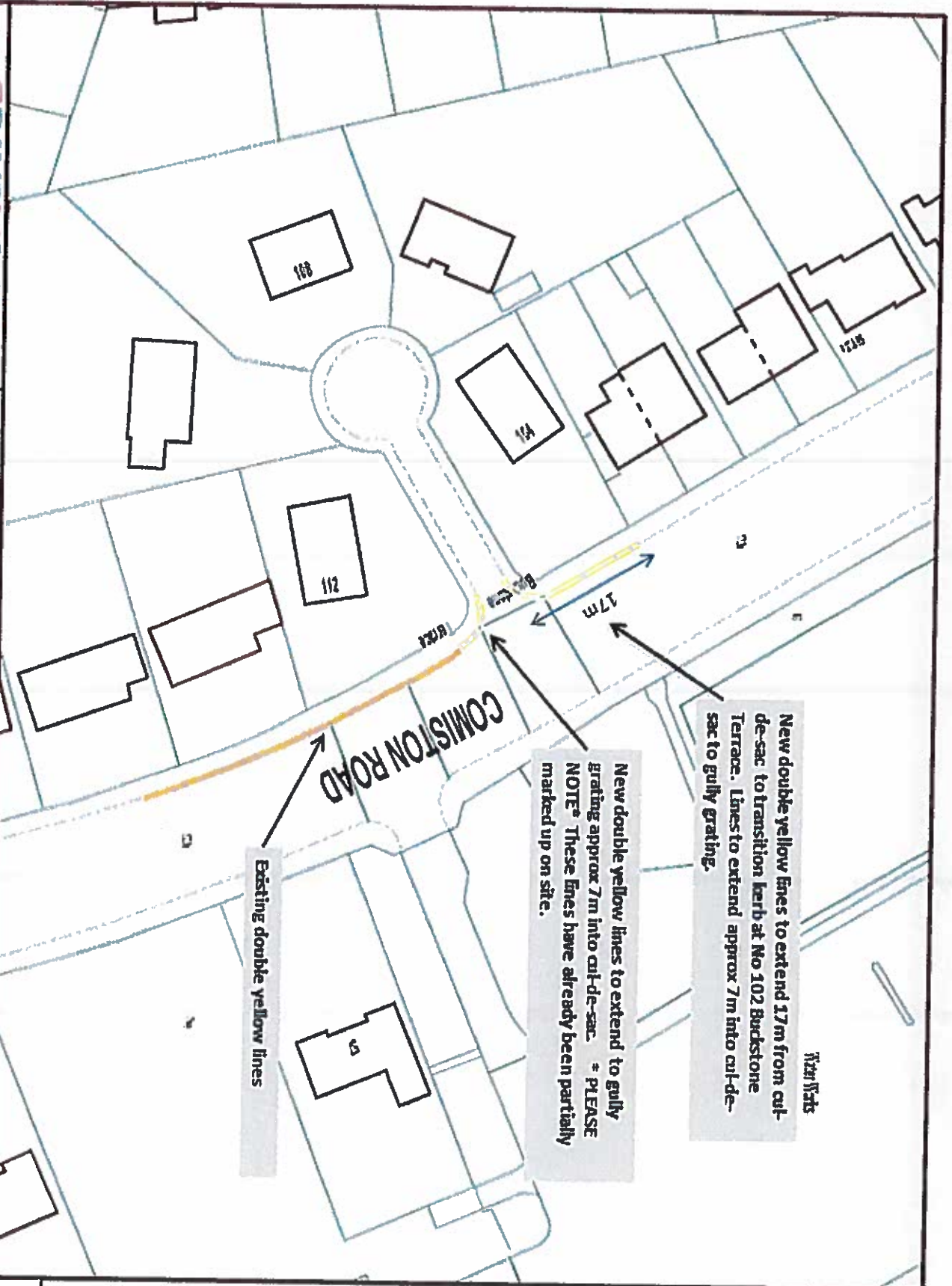
Date: 22/07/2014

Drawn By:

Dwg No.:



**Buckstone Terrace  
 TRO Proposal**



New double yellow lines to extend 17m from cul-de-sac to transition kerb at No 102 Buckstone Terrace. Lines to extend approx 7m into cul-de-sac to gully grating.

New double yellow lines to extend to gully grating approx 7m into cul-de-sac. \* PLEASE NOTE\* These lines have already been partially marked up on site.

Existing double yellow lines

**NOTES**

New double yellow lines (No waiting at any time) to be installed at locations shown to improve sightlines to assist vehicle movement and road safety.



Date: 20/11/2013

Drawn By:

Dwg No:

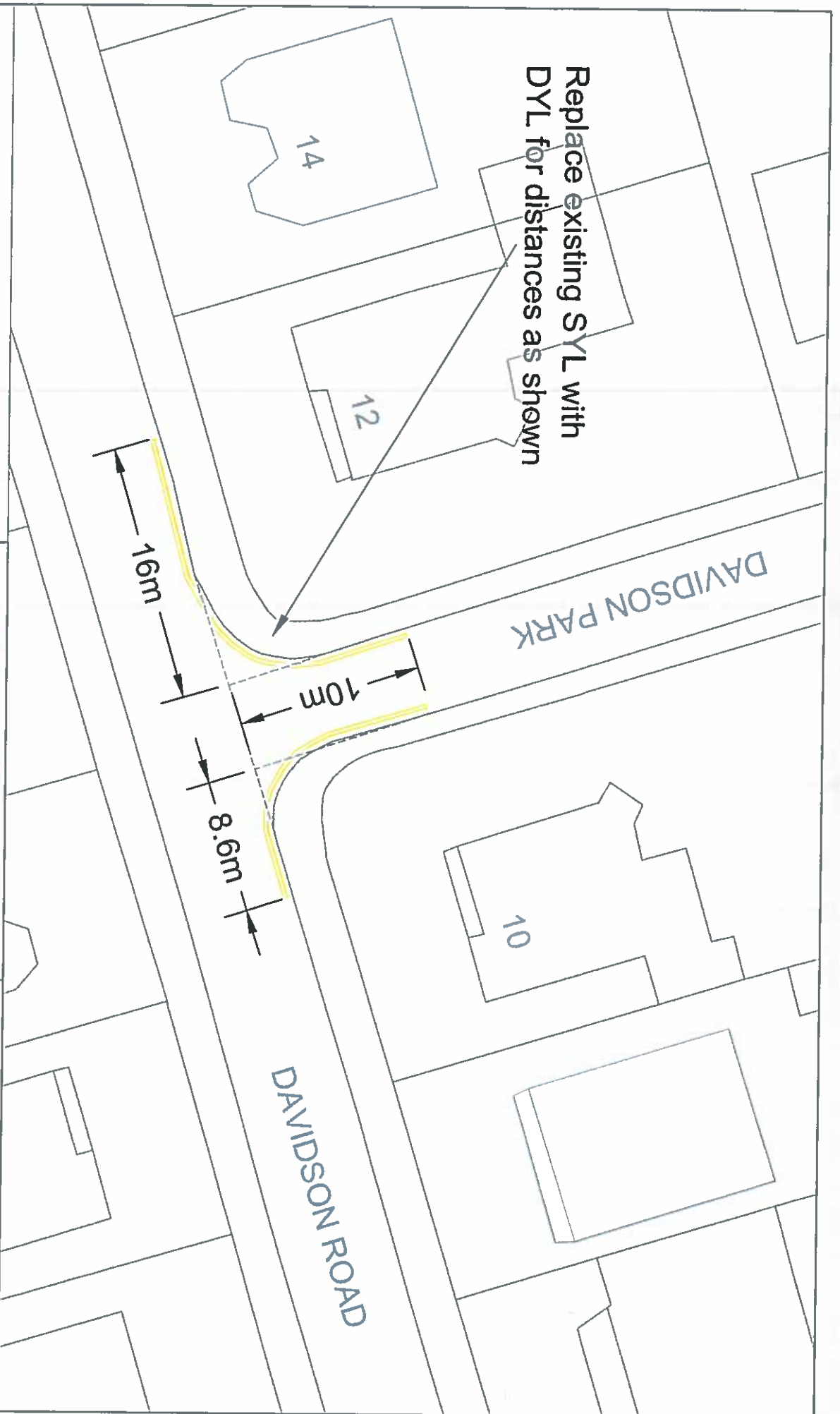
1:708

THIS DRAWING IS THE PROPERTY OF PROJECT SURVEY SERVICES 35. IT IS TO BE USED ONLY FOR THE PROJECT AND SITE SPECIFICALLY IDENTIFIED. IT IS NOT TO BE REPRODUCED OR USED FOR ANY OTHER PROJECT WITHOUT THE WRITTEN PERMISSION OF PROJECT SURVEY SERVICES 35.





Replace existing SYL with DYL for distances as shown



**EDINBURGH**  
THE CITY OF EDINBURGH COUNCIL

SERVICES FOR COMMUNITIES  
The City of Edinburgh Council  
8 West Pilton Gardens  
Edinburgh EH4 4DP  
Tel. No. 0131 529 5050

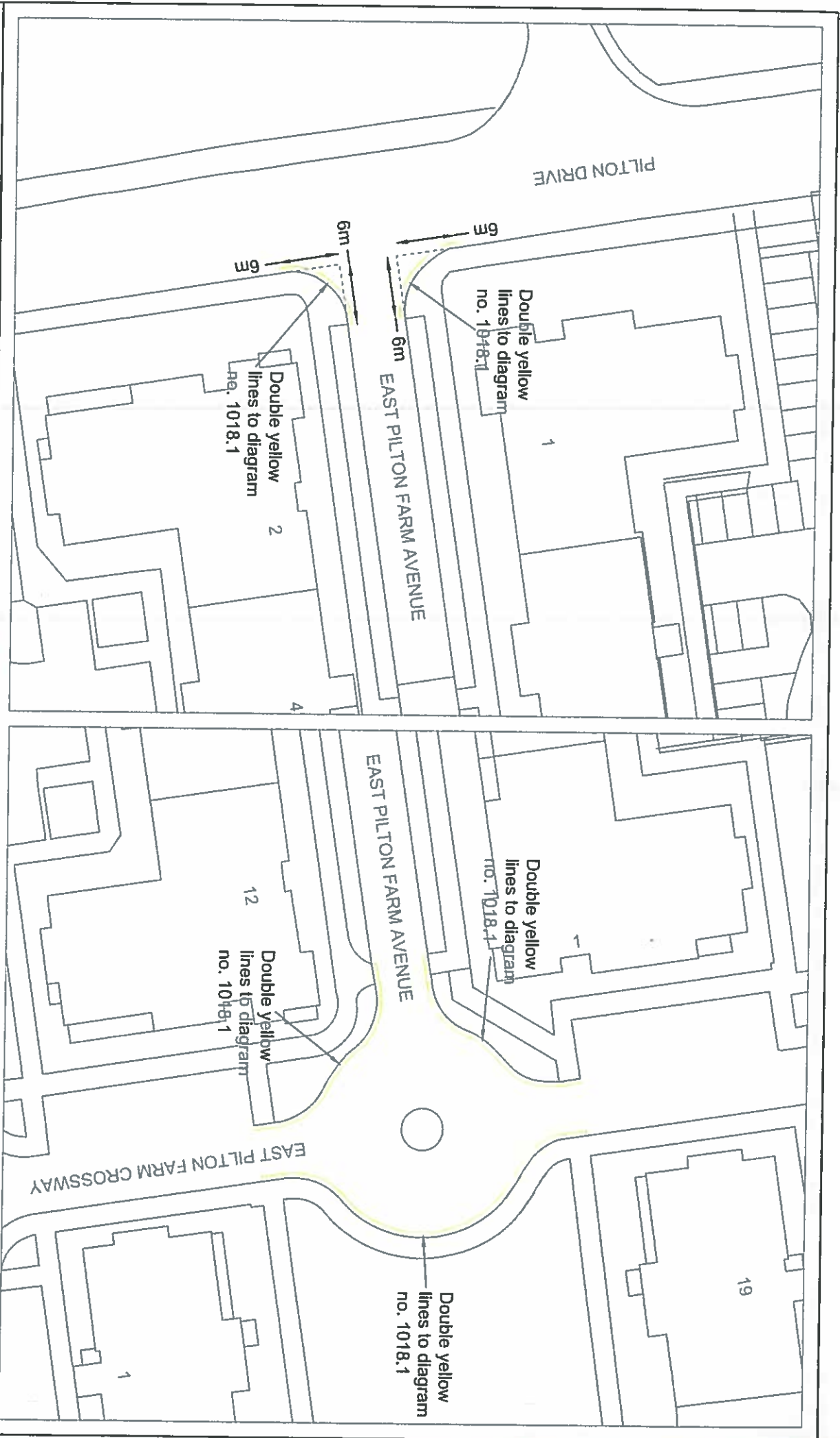
SERVICES FOR COMMUNITIES  
NORTH NEIGHBOURHOOD  
ROAD SERVICES

Davidson Park DYL

Date: 18/06/2014  
Scale: NTS

Drawn By: Lea Haly  
Checked By: Neil MacFarlane

DRG NO. RS/N/DavidsonParkDYL/H14



THE CITY OF EDINBURGH COUNCIL

SERVICES FOR COMMUNITIES  
The City of Edinburgh Council  
8 West Pilton Gardens  
Edinburgh EH4 4DP  
Tel. No. 0131 529 5050

SERVICES FOR COMMUNITIES  
NORTH NEIGHBOURHOOD  
ROAD SERVICES

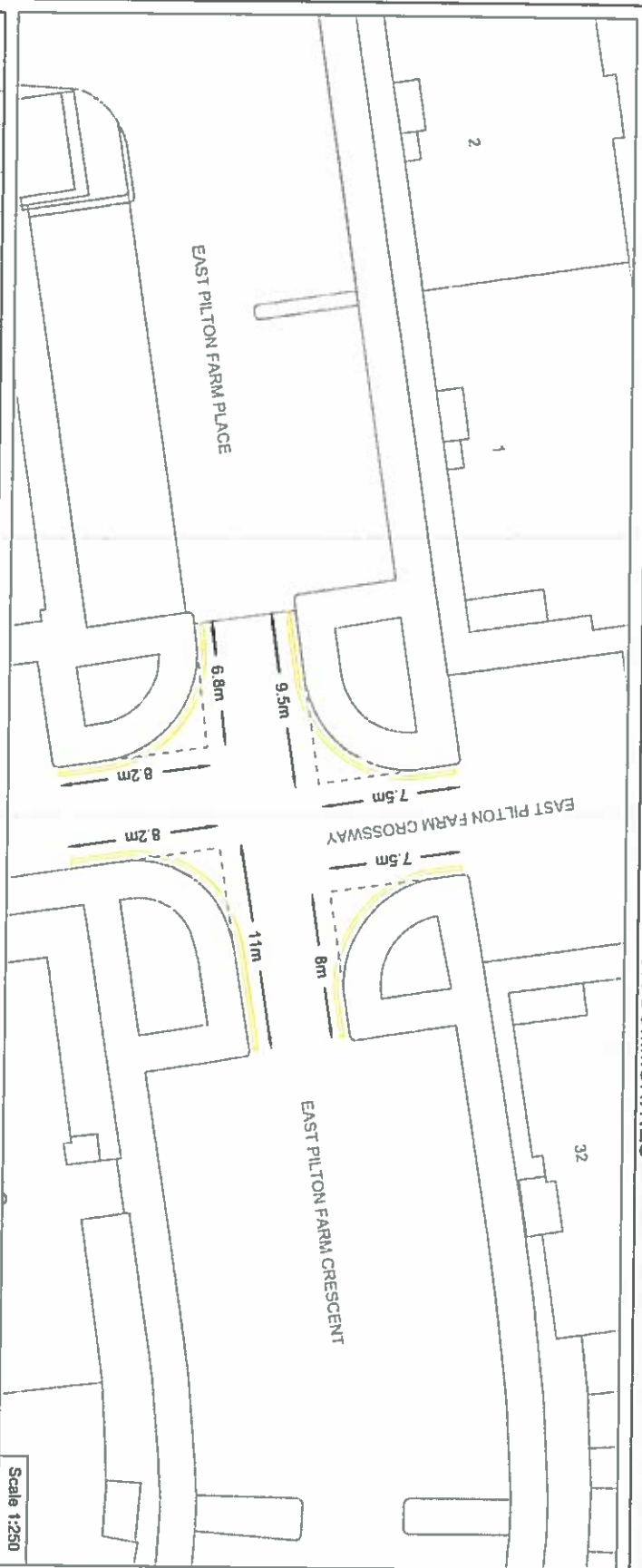
East Pilton Farm Avenue DYLS

Date: 10/03/2014  
Scale: 1:500

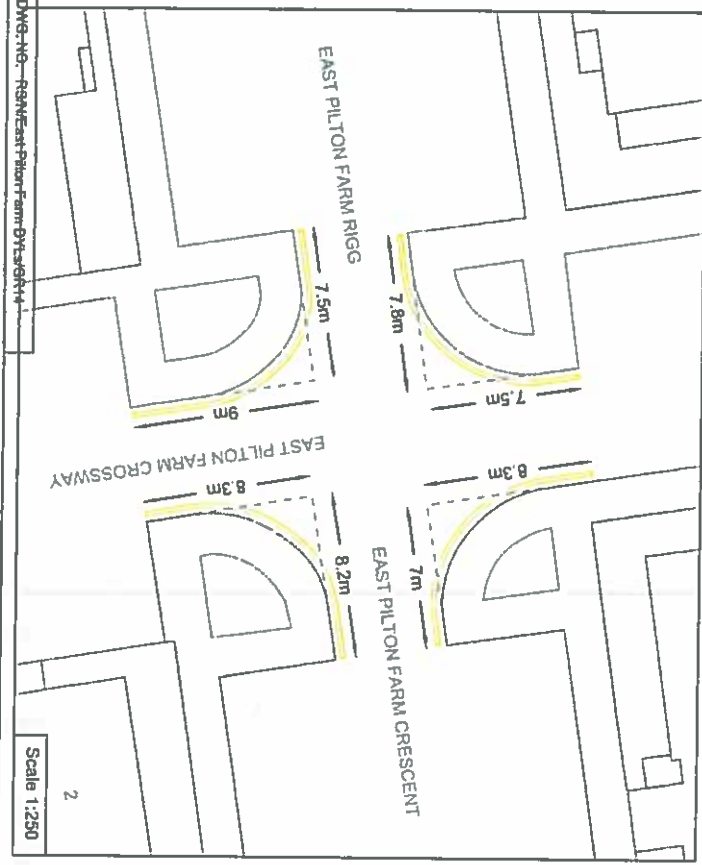
Drawn By: Gavth Rea  
Checked By: Neil MacFarlane

DRG NO. RS/N/East Pilton Farm Avenue DYLS/GR14

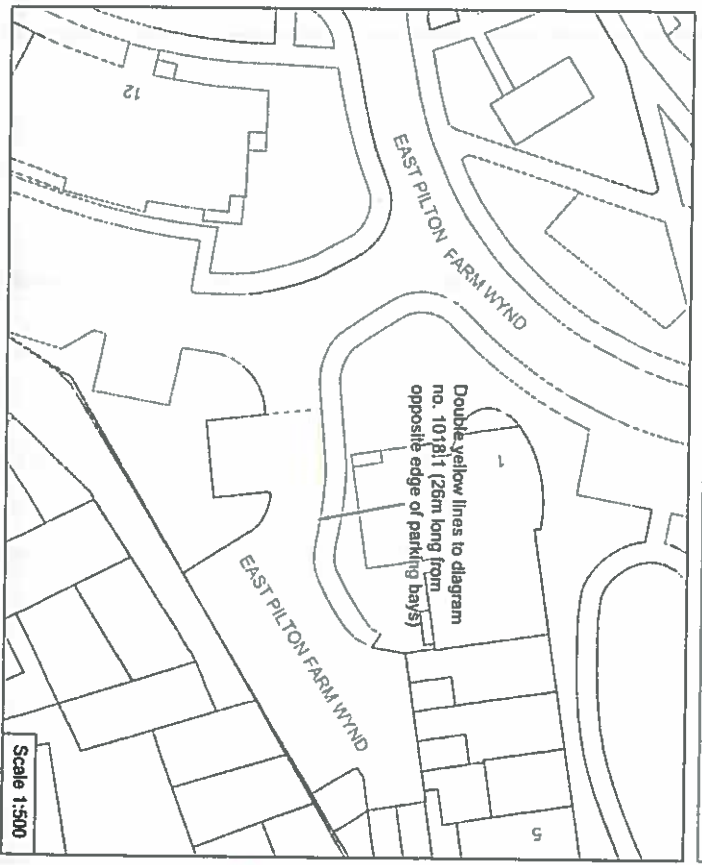




Scale 1:250



Scale 1:250



Scale 1:500

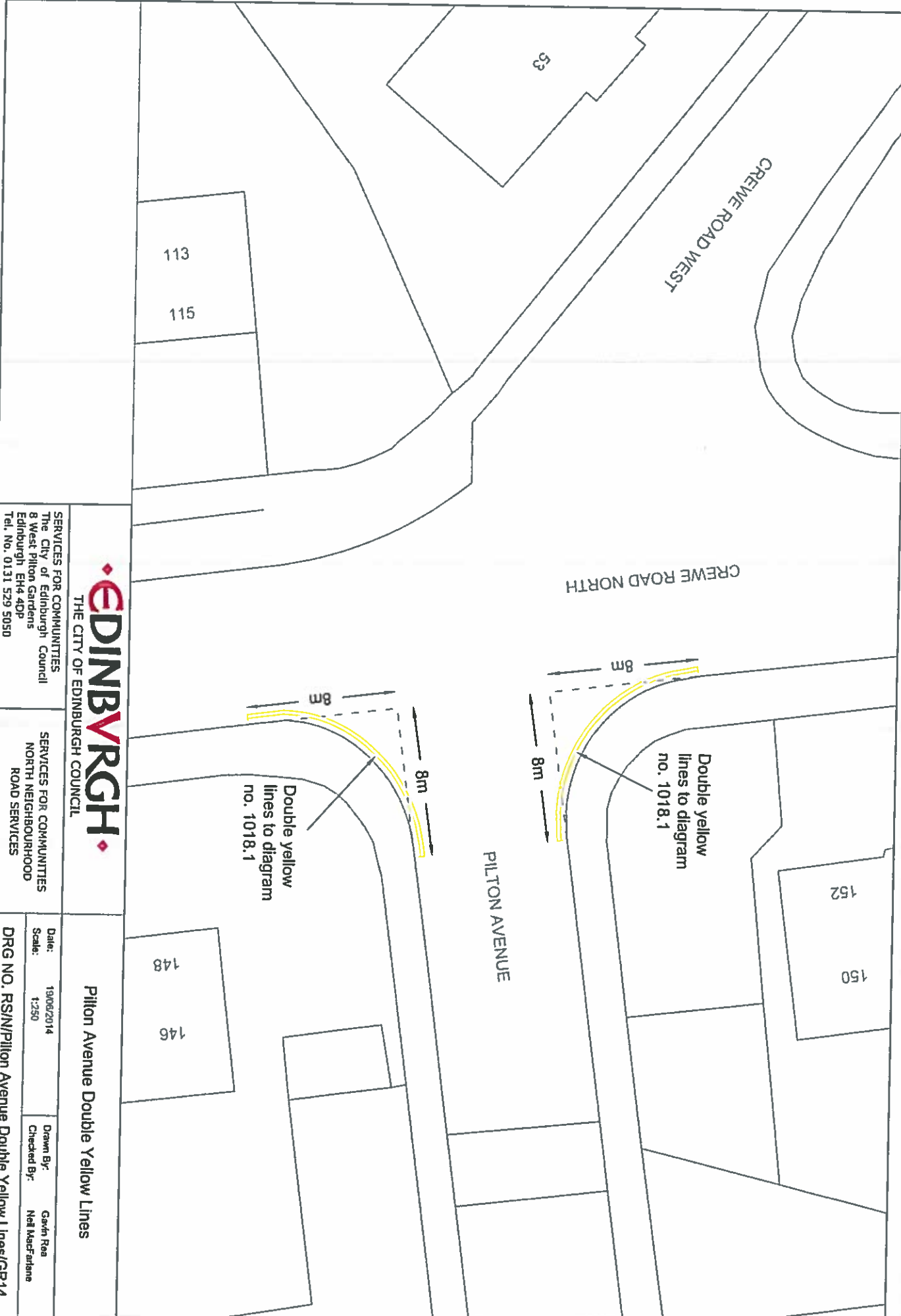
NOTES:

**EDINBURGH**  
THE CITY OF EDINBURGH COUNCIL

Services for Communities  
City of Edinburgh Council  
West Pilton Centre  
100 West Pilton Road  
Edinburgh EH10 5DR  
Tel: No 011 359 5500

Transport  
Road Services

East Pilton Farm DYLS



**EDINBURGH**  
THE CITY OF EDINBURGH COUNCIL

SERVICES FOR COMMUNITIES  
The City of Edinburgh Council  
8 West Pilton Gardens  
Edinburgh EH4 4DP  
Tel. No. 0131 529 5050

SERVICES FOR COMMUNITIES  
NORTH NEIGHBOURHOOD  
ROAD SERVICES

**Pilton Avenue Double Yellow Lines**

Date: 19/06/2014  
Scale: 1:250

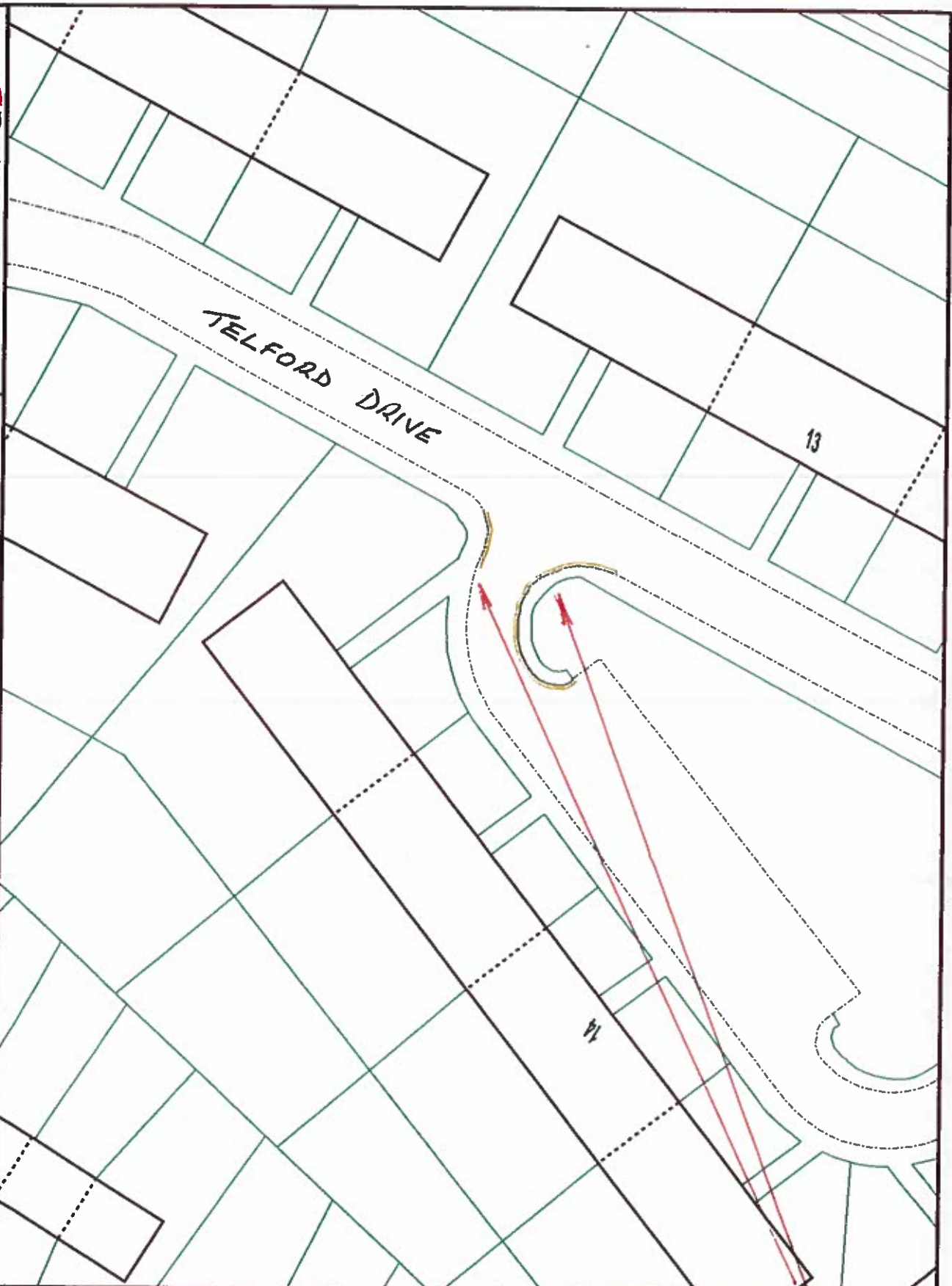
Drawn By: Gavin Rea  
Checked By: Neil MacFarlane

DRG NO. RS/N/Pilton Avenue Double Yellow Lines/GR14



NOTES

INTRODUCED DOUBLE  
YELLOW LINE  
WAITING RESTRICTIONS



Produced using Smartworld CS3

Date: 22/07/2014

Drawn By:

Dwg No.:

1:500



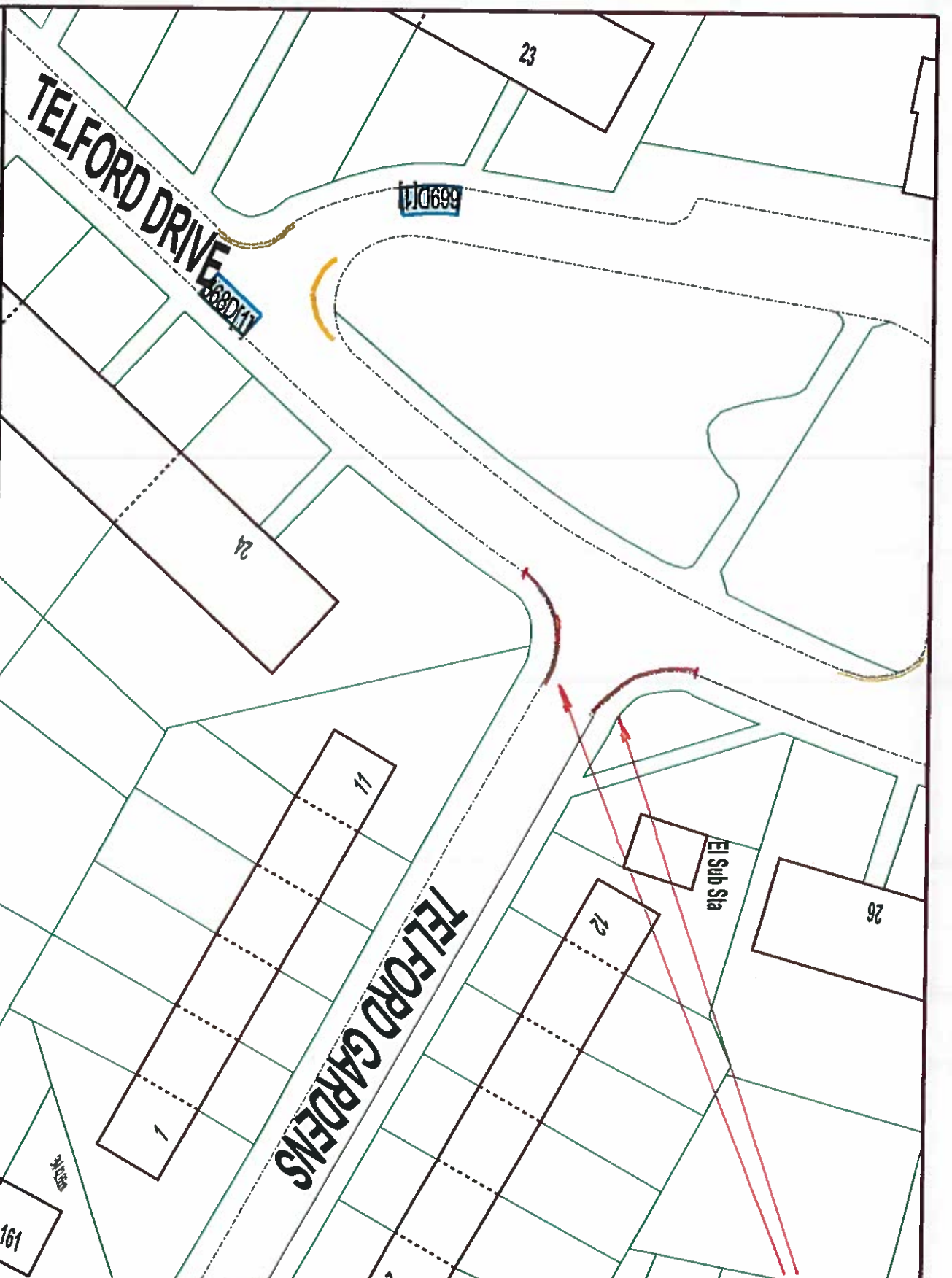
The content contained in this plan has been reproduced from an Ordnance Survey map with the permission of the Controller of Her Majesty's Stationery Office.

WAITING RESTRICTIONS  
TELFORD DRIVE

**EDINBURGH**  
THE CITY OF EDINBURGH COUNCIL  
Services for Communities,  
4 East Market Street, Edinburgh EH8 8JH  
Tel: 0131 200 2000

NOTES

INTRODUCUE DOUBLE  
YELLOW LINE  
WAITING RESTRICTIONS



Produced using Sealworld GIS

Date: 22/07/2014

Drawn By:

Dwg No.:

1:500

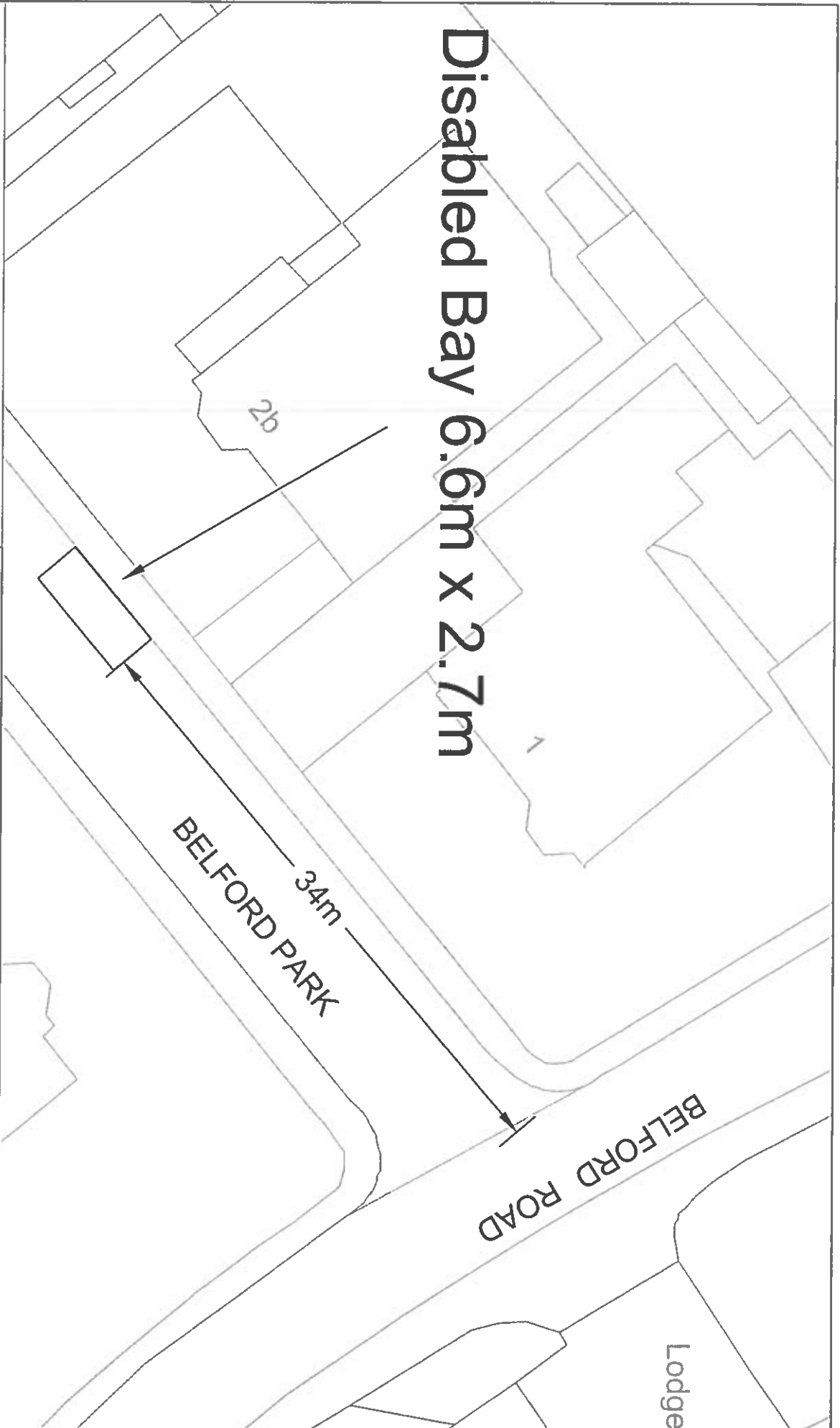
The material contained in this plan has been reproduced from an Ordnance Survey map with the permission of the Controller of Her Majesty's Stationery Office.

WAITING RESTRICTIONS  
TELFORD DRIVE / TELFORD GARDENS

**EDINBURGH**  
THE CITY OF EDINBURGH COUNCIL  
Services for Communities,  
4 East Market Street, Edinburgh EH8 8JH  
Tel: 0131 209 2000



Disabled Bay 6.6m x 2.7m



**EDINBURGH**  
THE CITY OF EDINBURGH COUNCIL

SERVICES FOR COMMUNITIES  
The City of Edinburgh Council  
8 West Pillon Gardens  
Edinburgh EH4 4DP  
Tel. No. 0131 529 5050

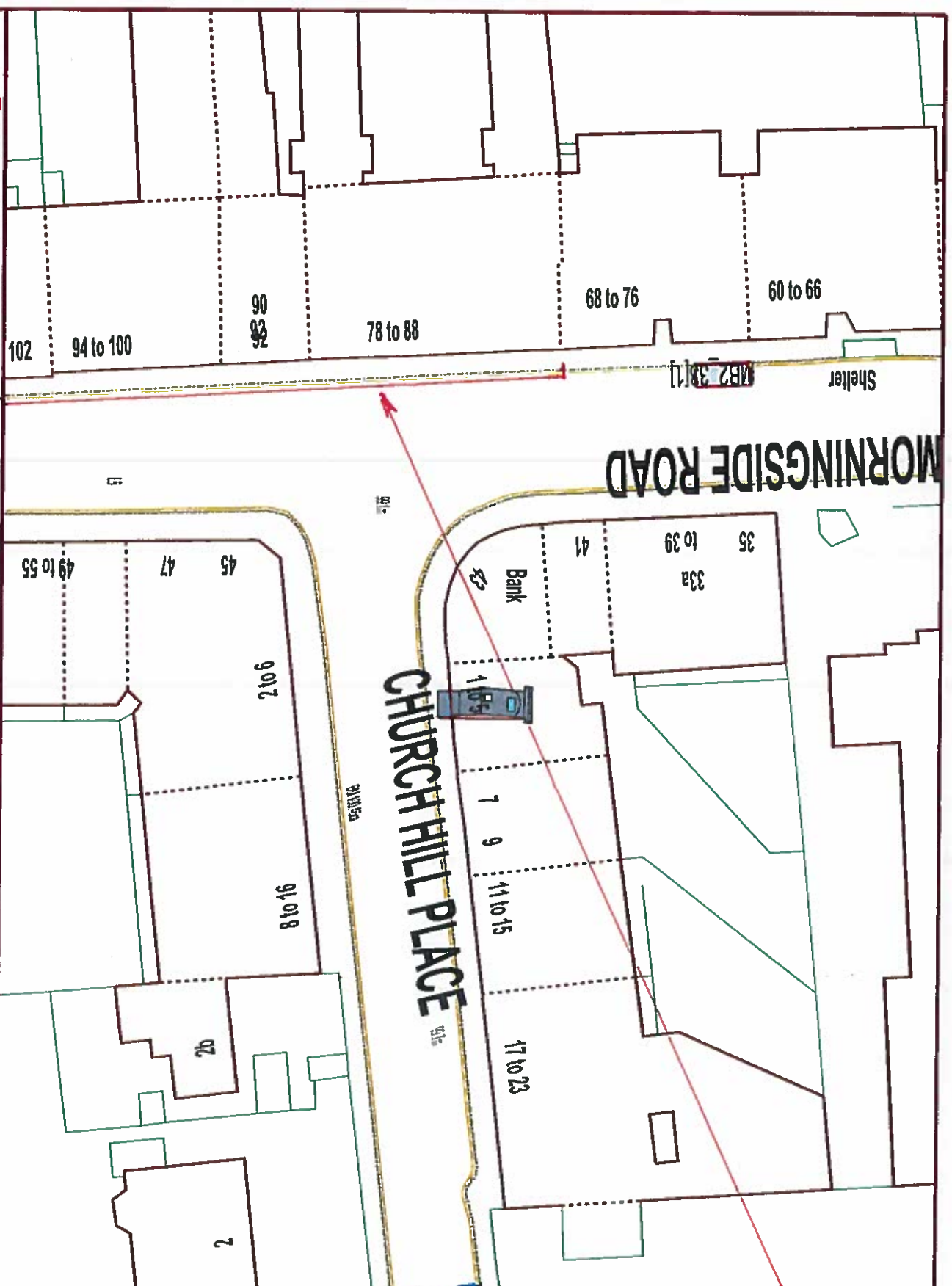
SERVICES FOR COMMUNITIES  
NORTH NEIGHBOURHOOD  
ROAD SERVICES

2B Belford Park

Date:	XX/XX/2014	Drawn By:	Lee Haly
Scale:	NTS	Checked By:	Neil MacFarlane
DRG NO. RS/N/XXXXXXXXXX/LH14			

**NOTES**

INTRODUCE DOUBLE YELLOW  
LINE WAITING RESTRICTIONS  
TO MAINTAIN TRAFFIC FLOW  
THROUGH THE JUNCTION



Produced using Smallworld GIS

Date: 02/06/2014

Drawn By:

Dwg No.:

1:500



The material contained in this plan has been reproduced from an Ordnance Survey map with the permission of the Controller of HMSO. Crown Copyright.

**MORNINGSIDE ROAD  
WAITING RESTRICTIONS**

**EDINBURGH**  
THE CITY OF EDINBURGH COUNCIL  
Services for Communities,  
4 East Market Street, Edinburgh EH8 8DH  
Tel: 0131 200 2000