

NOTES

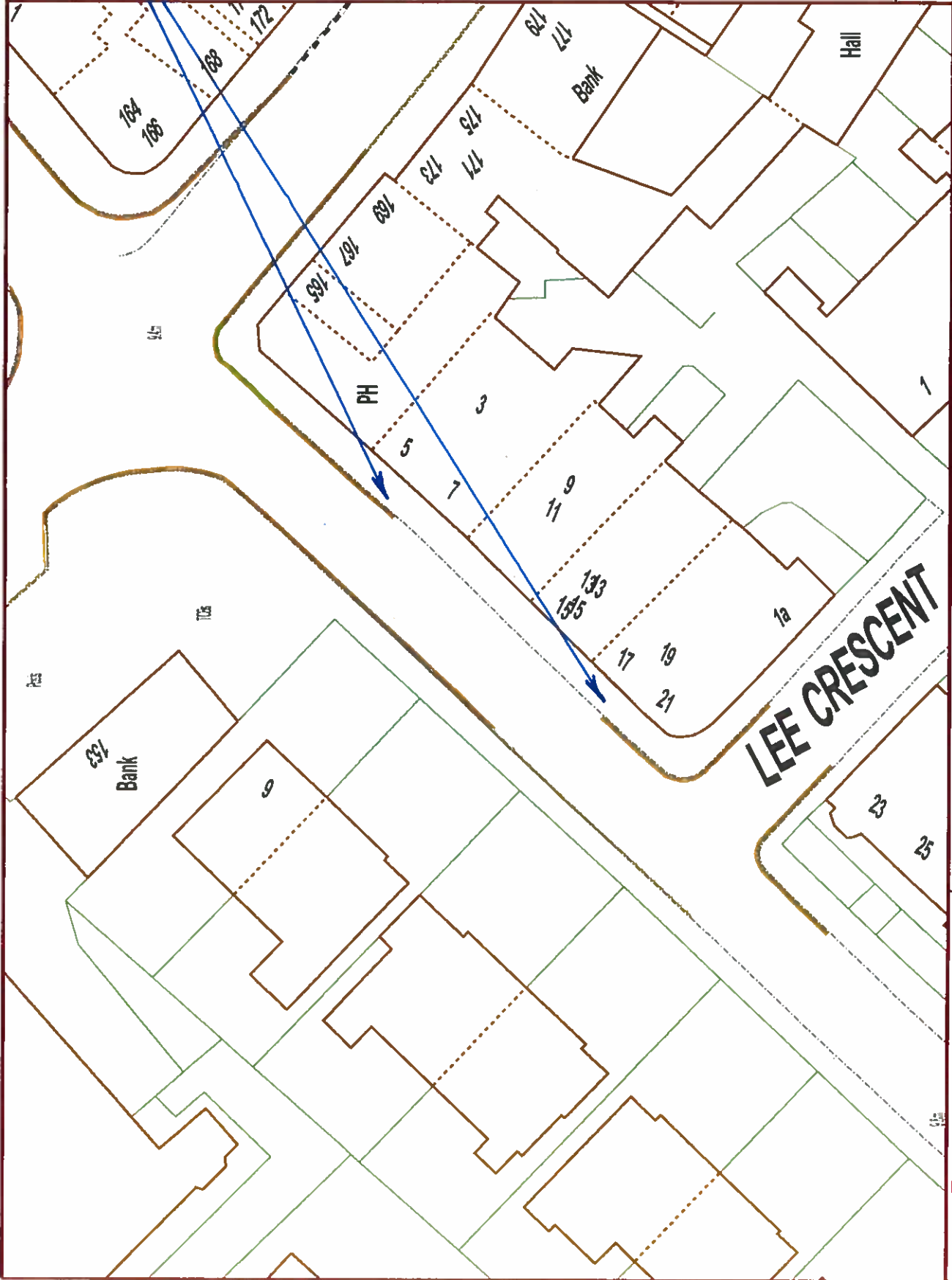
Redefine start point
of double yellow
line waiting restrictions



Date: 02/09/2013

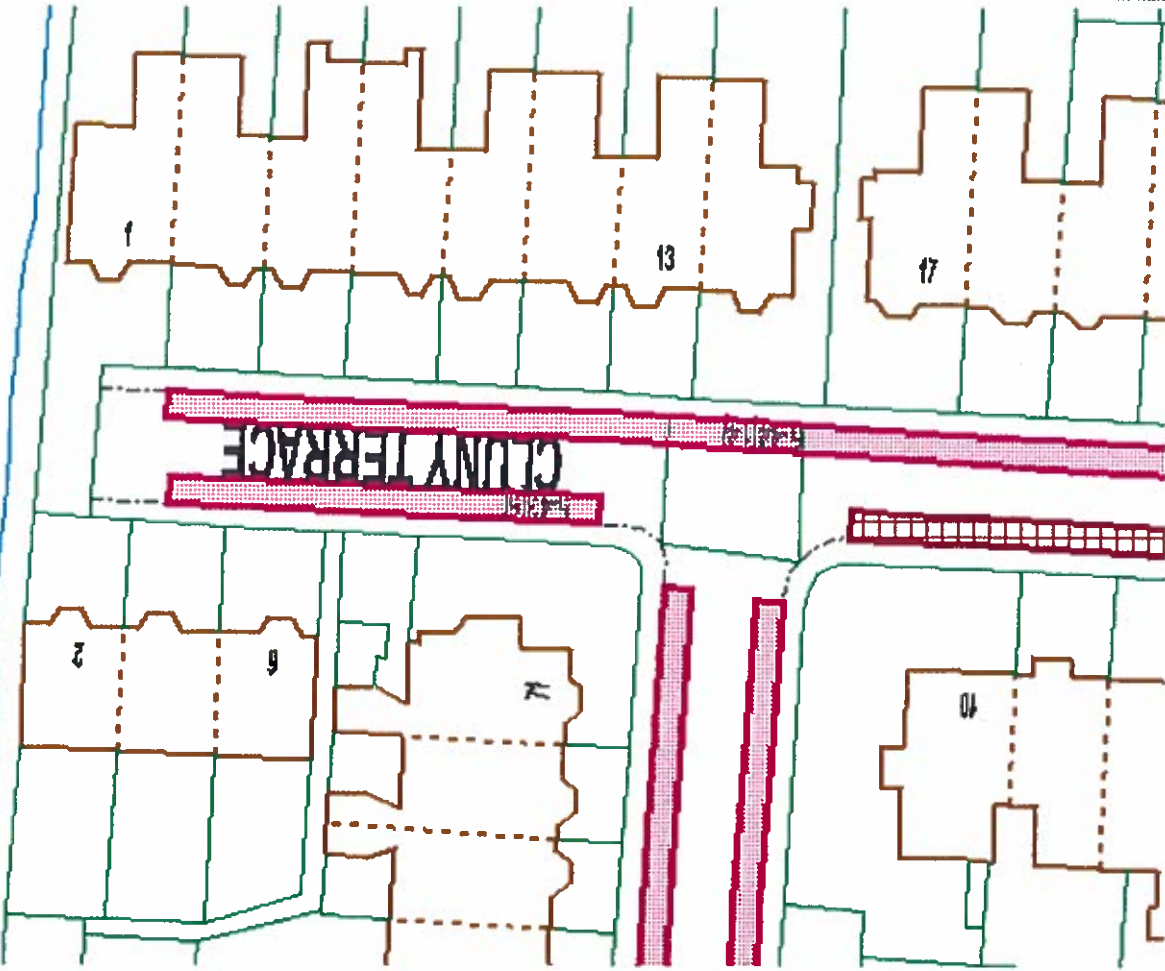
Drawn By:

Dwg No:



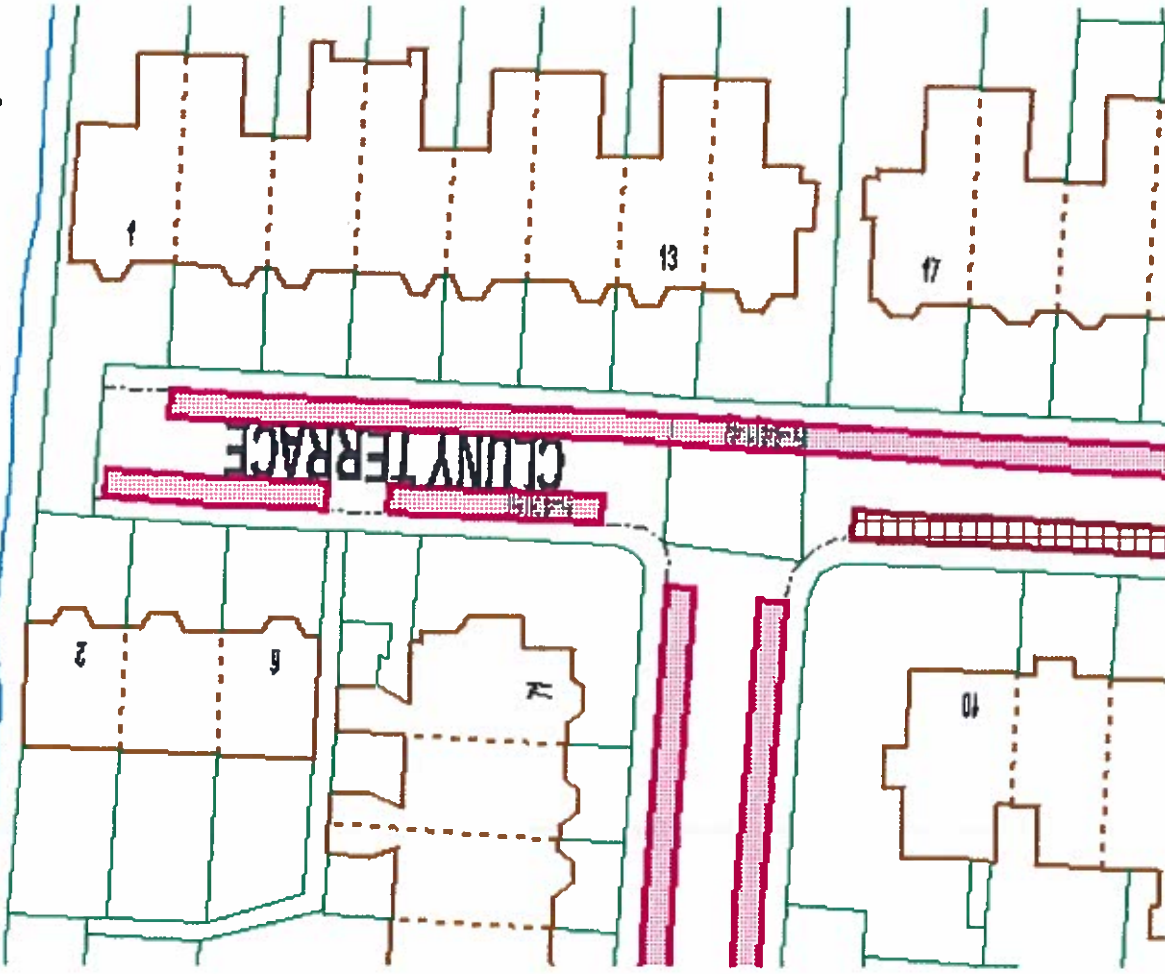
Existing Layout

North



Proposed Layout

North



- Notes: 1) Adjust existing parking place to take account of existing driveway.
2) Extend existing parking place northwards to provide additional space.

Scale: N.T.S.	Date:
Cluny Terrace - Proposed Alterations to Parking Place	
Drawn By: AJM	
Drawing No:	

NOTES

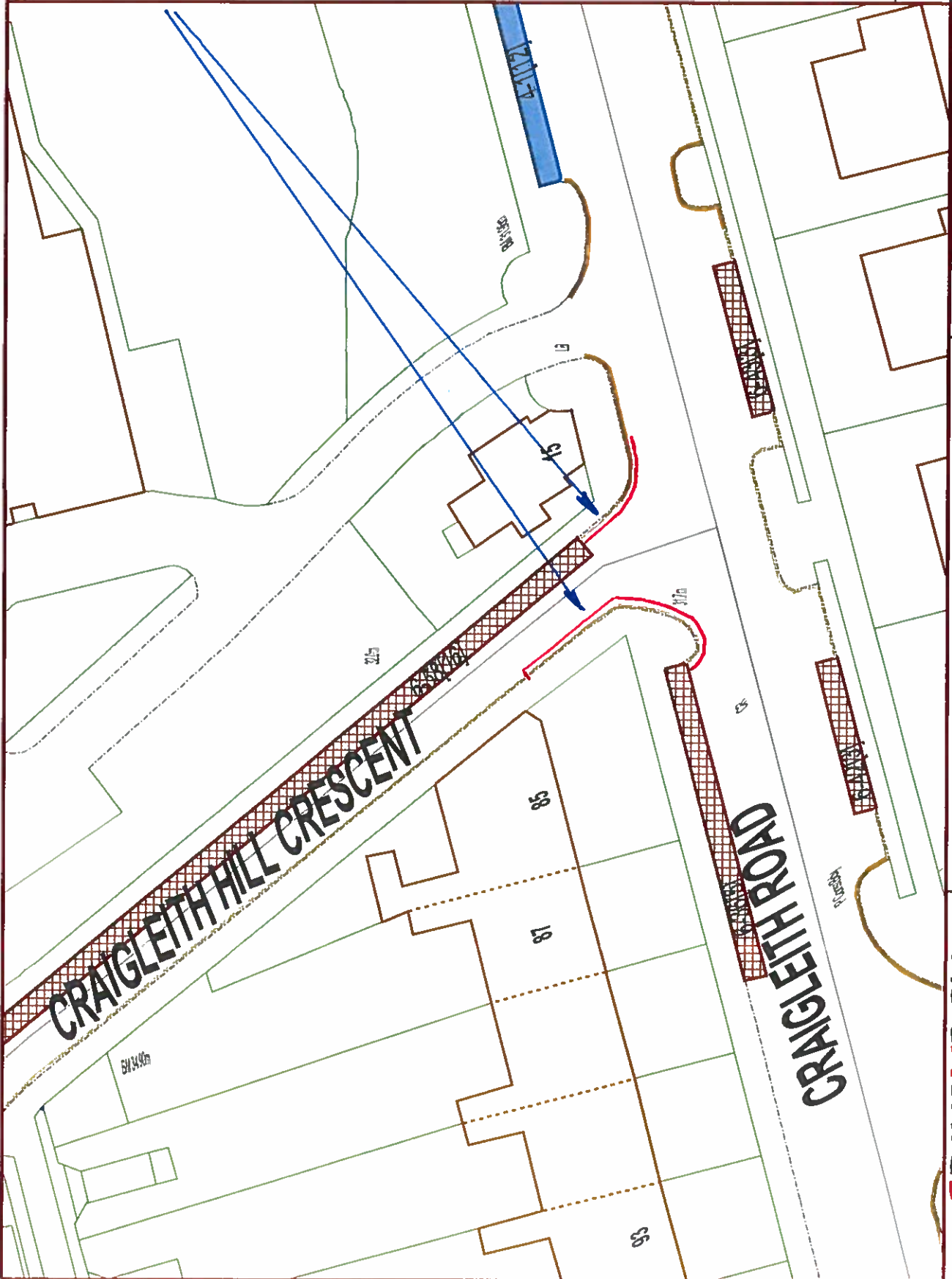
Introduce double yellow line waiting restrictions at junction

Produced using Smithworld GIS

Date: 02/09/2013

Drawn By:

Dwg No:

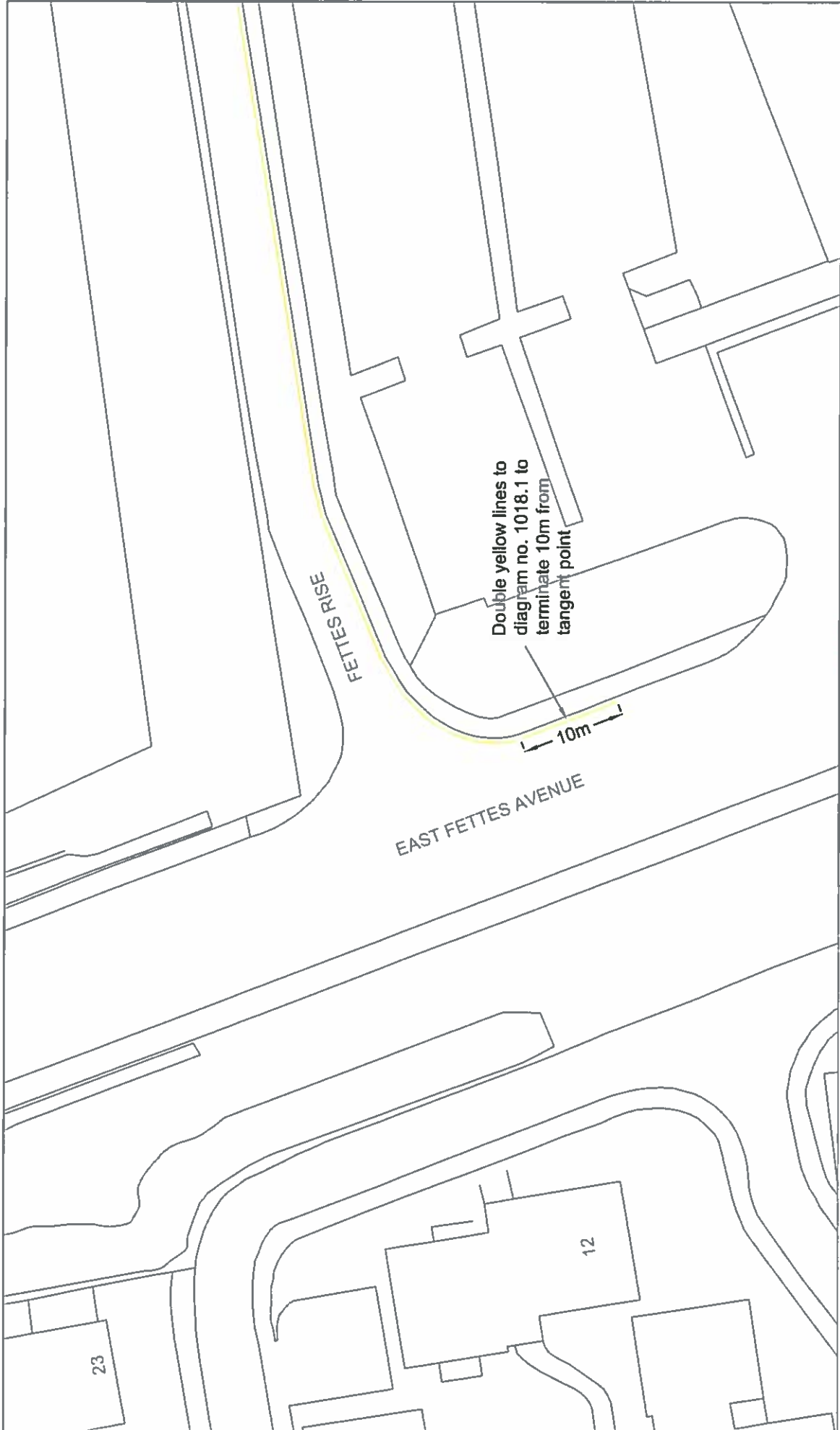


1:500

The material contained in this plan was prepared from an Ordnance Survey map with the permission of the Controller of HMSO. Crown Copyright.

WAITING RESTRICTIONS
CRAIGLEITH CRES / CRAIGLEITH RD

EDINBURGH
THE CITY OF EDINBURGH COUNCIL
Services for Communities,
4 East Market Street, Edinburgh EH8 8DH
Tel: 0131 208 2000



Double yellow lines to diagram no. 1018.1 to terminate 10m from tangent point

10m

FETTES RISE

EAST FETTES AVENUE

23

12

East Fettes Avenue/Fettes Rise Double Yellow Lines

Date: 19/02/2013
 Scale: 1:500
 Drawn by: G.Rea
 Checked by: N.MacFarlane

DRG NO. RS/NEast Fettes Avenue - Fettes Rise DY/GR12



SERVICES FOR COMMUNITIES
 NORTH NEIGHBOURHOOD
 ROAD SERVICES

SERVICES FOR COMMUNITIES
 The City of Edinburgh Council
 8 West Pilton Gardens
 Edinburgh EH4 4DP
 Tel. No. 0131 529 5050

NOTES

29 Forth Street
only one residents'
permit to be issued
to this address

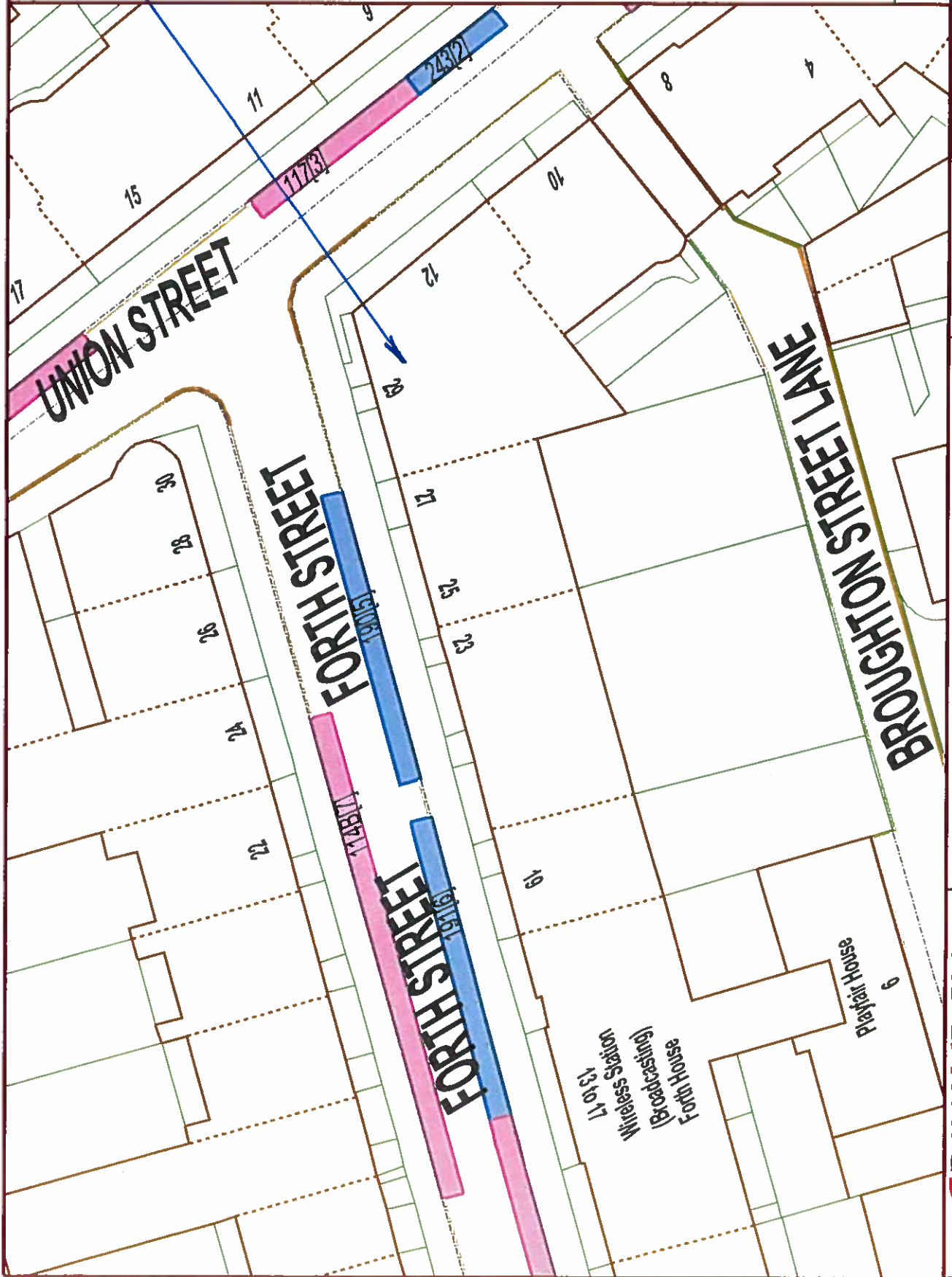
Produced using Smallworld GIS



Date: 02/09/2013

Drawn By:

Dwg No:



1:500

The material covered in this plan has been reproduced from an Ordnance Survey map with the permission of the Controller of HMSO. Crown Copyright.

**WAITING RESTRICTIONS
FORTH STREET**

EDINBURGH
THE CITY OF EDINBURGH COUNCIL
Services for Communities,
4 East Market Street, Edinburgh EH8 8JH
Tel: 0131 289 2000

NOTES

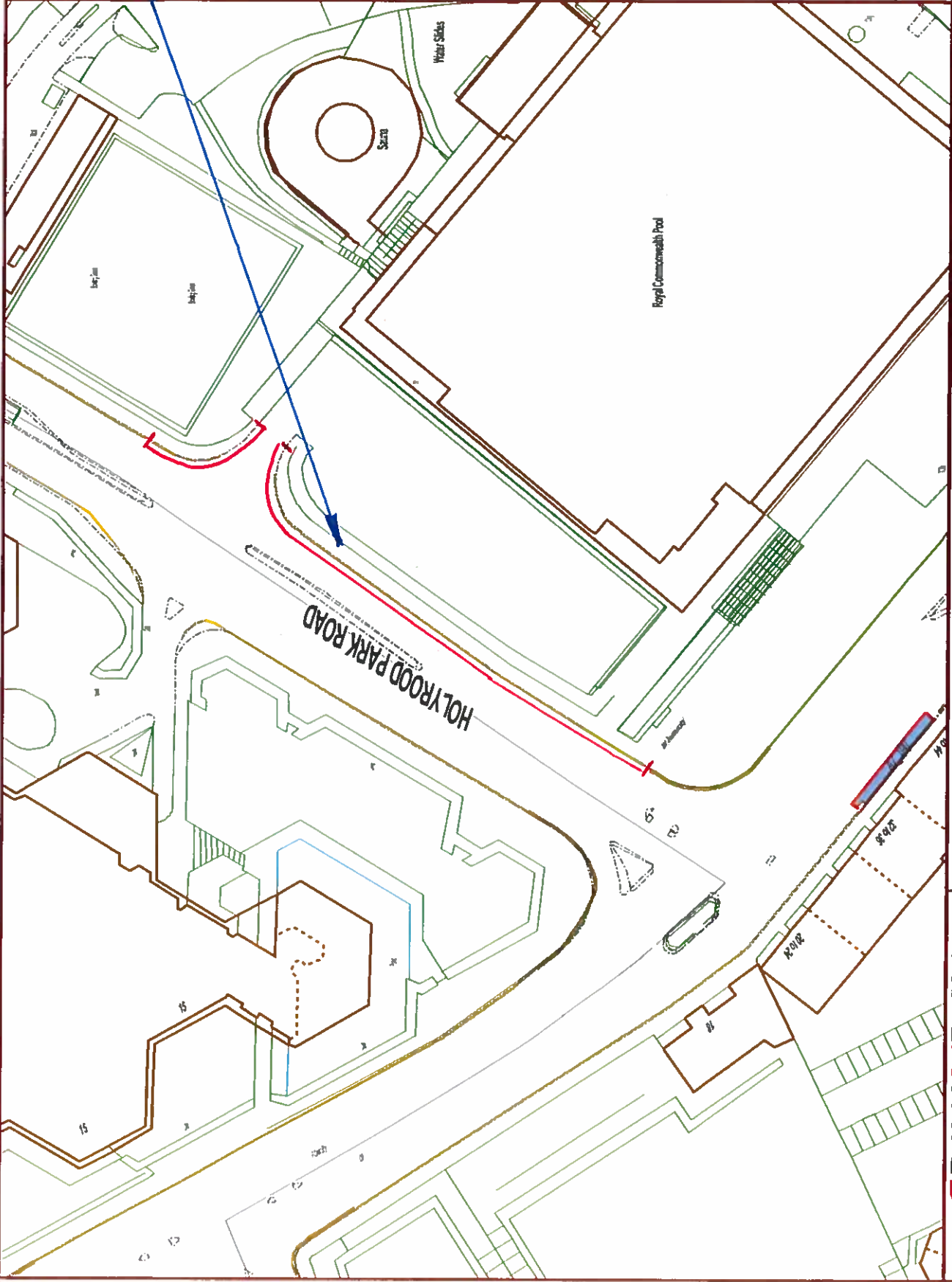
Introduce 24 hour waiting restriction/loading prohibition

Produced using Smallworld GIS

Date: 02/09/2013

Drawn By:

Dwg No:



N

1:1000

The material contained in this plan has been reproduced from an Ordnance Survey map with the permission of the Controller of HMSO. Client Copyright.

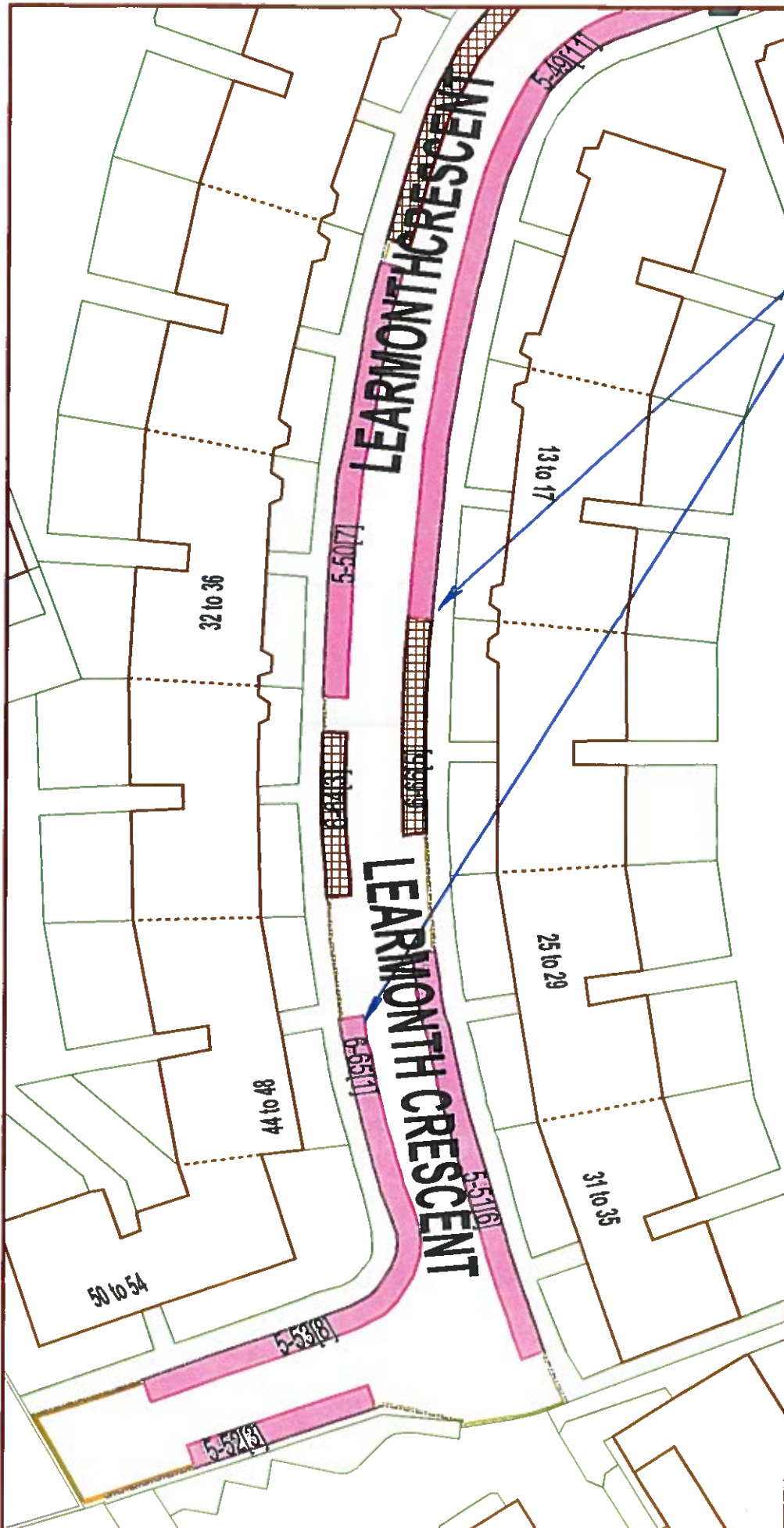
WAITING RESTRICTIONS
HOLYROOD PARK ROAD

EDINBURGH

THE CITY OF EDINBURGH COUNCIL
Services for Communities,
4 East Market Street, Edinburgh EH8 8DH
Tel: 0131 280 2000

NOTES

REDEFINE LOCATION OF END POINT OF PARKING PLACE



Produced using Smallworld GIS

The material contained in this plot has been reproduced from an Ordnance Survey map with the permission of the Controller of HMSO, Crown Copyright.

EDINBURGH

THE CITY OF EDINBURGH COUNCIL

City Development Department,
1 Cockburn Street, Edinburgh EH1 1ZL
Tel: 0131 209 2000

Scale: 1:500



Date: 15/08/13

Drawn By:


Drawing No:

LEARMONTH CRESCENT
WAITING RESTRICTIONS



NOTES

**INTRODUCE 6m OF
DOUBLE YELLOW
LINE WAITING
RESTRICTIONS**

 Produced using Smallworld GIS

The material contained in this plot has been reproduced from an Ordnance Survey map with the permission of the Controller of HMSO, Crown Copyright.

• EDINBURGH •

THE CITY OF EDINBURGH COUNCIL

City Development Department,
1 Cockburn Street, Edinburgh EH1 1ZL
Tel: 0131 200 2000

Scale: 1:500



Date: 23/08/13

Drawn By:

Drawing No:

**WAITING RESTRICTIONS
MAGDALA CRESCENT**

NOTES

INTRODUCE DOUBLE
YELLOW LINE
WAITING RESTRICTIONS

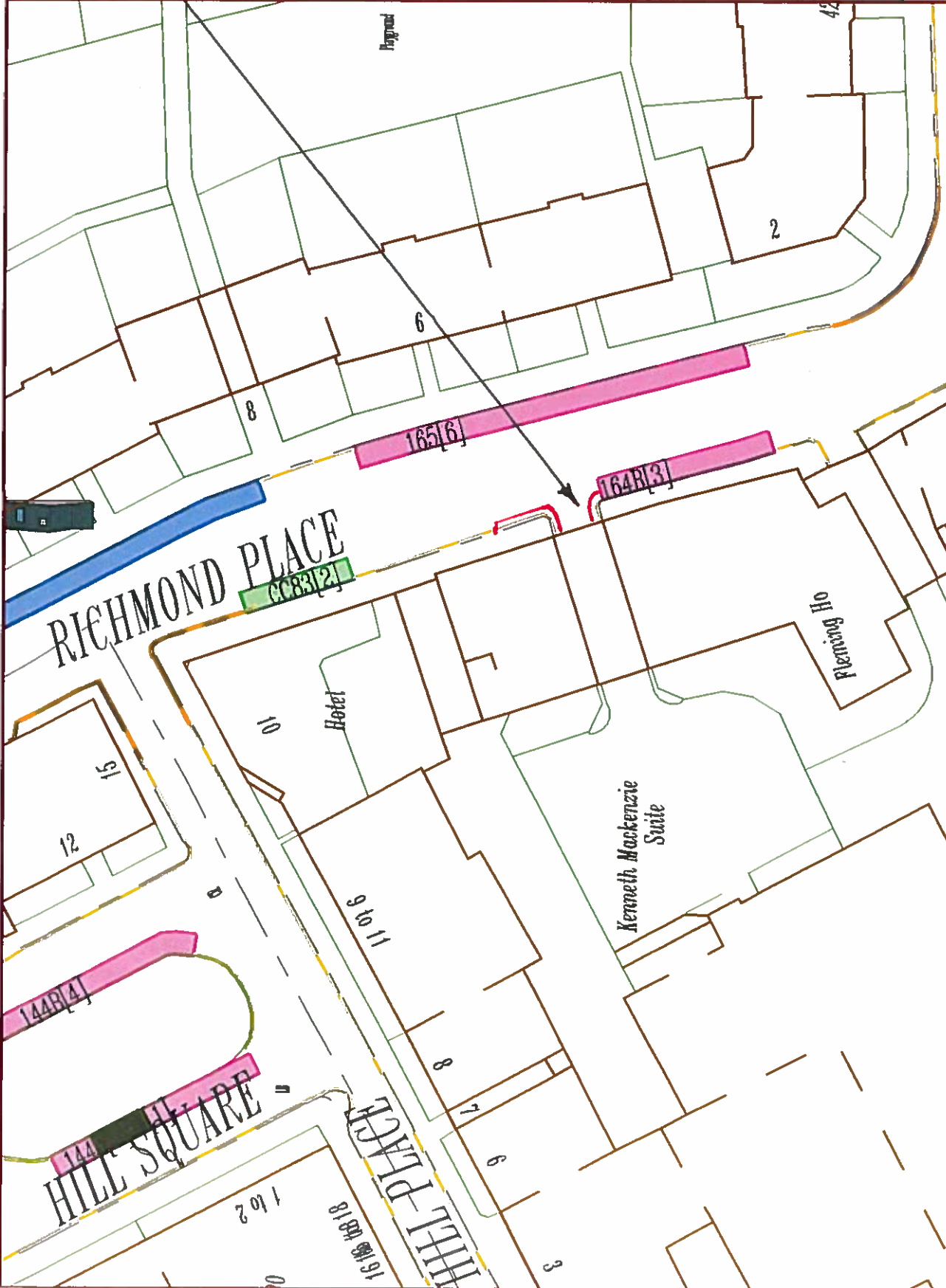
Produced using Smithworld GIS



Date: 15/07/2013

Drawn By:

Dwg No:



1:500

N

The material contained in this plan has been prepared from an Ordnance Survey map with the permission of the Controller of HMSO. Crown copyright.

WAITING RESTRICTIONS
RICHMOND PLACE

EDINBURGH
THE CITY OF EDINBURGH COUNCIL
Services for Communities,
4 East Market Street, Edinburgh EH8 0JH
Tel: 0131 285 2000

NOTES

No residents' parking permits to be issued to No.1 Slateford Road

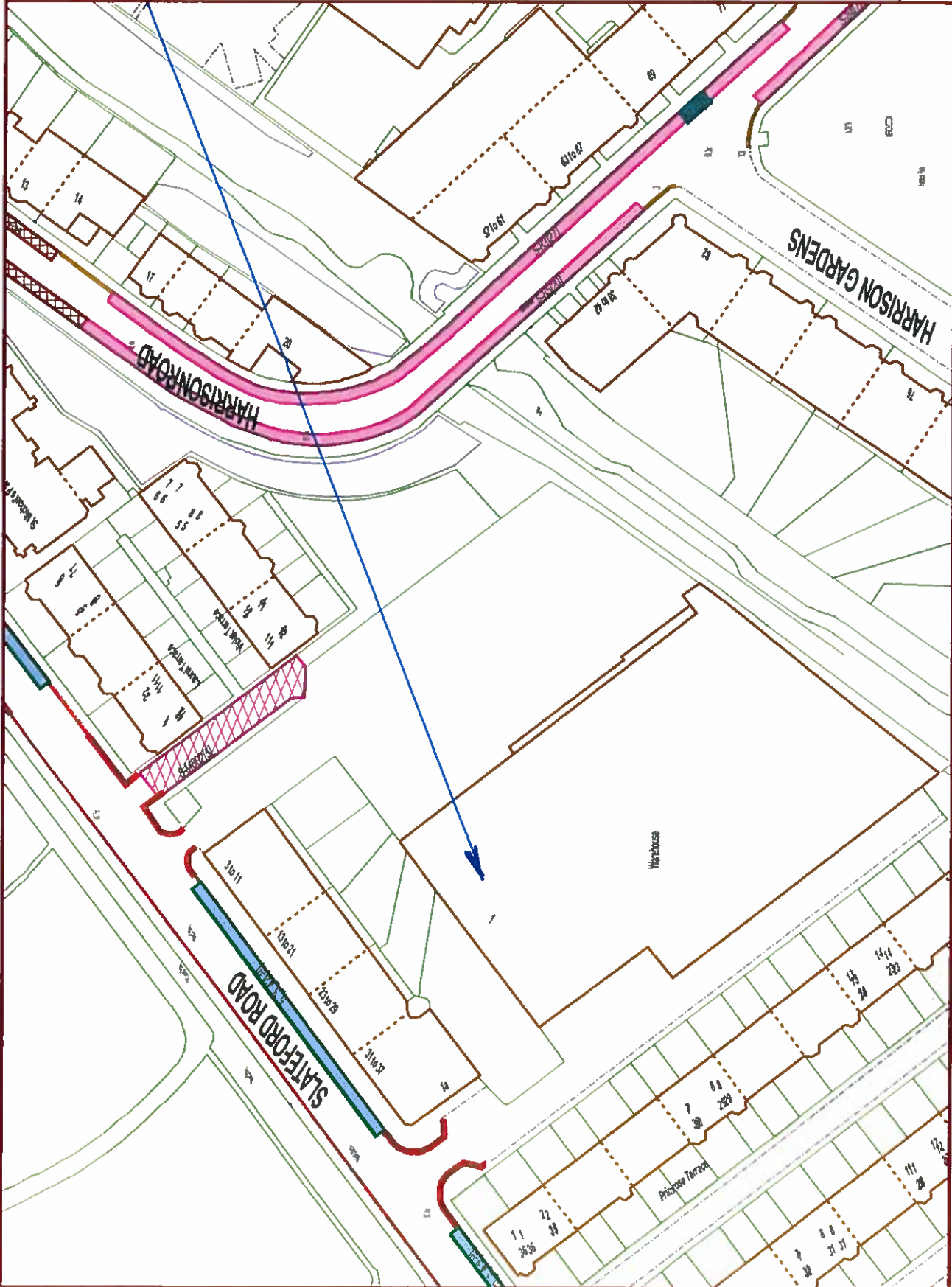
Produced using Smallworld GIS



Date: 02/09/2013

Drawn By:

Dwg No:



N

1:1000

The material contained in this plan has been prepared from an Ordnance Survey map with the permission of the Controller of HMSO. Crown Copyright.

**WAITING RESTRICTIONS
SLATEFORD ROAD**

EDINBURGH
THE CITY OF EDINBURGH COUNCIL
Services for Communities,
4 East Market Street, Edinburgh EH8 8DN
Tel: 0131 286 2000

NOTES

Relocate start point of permit holders and public parking places

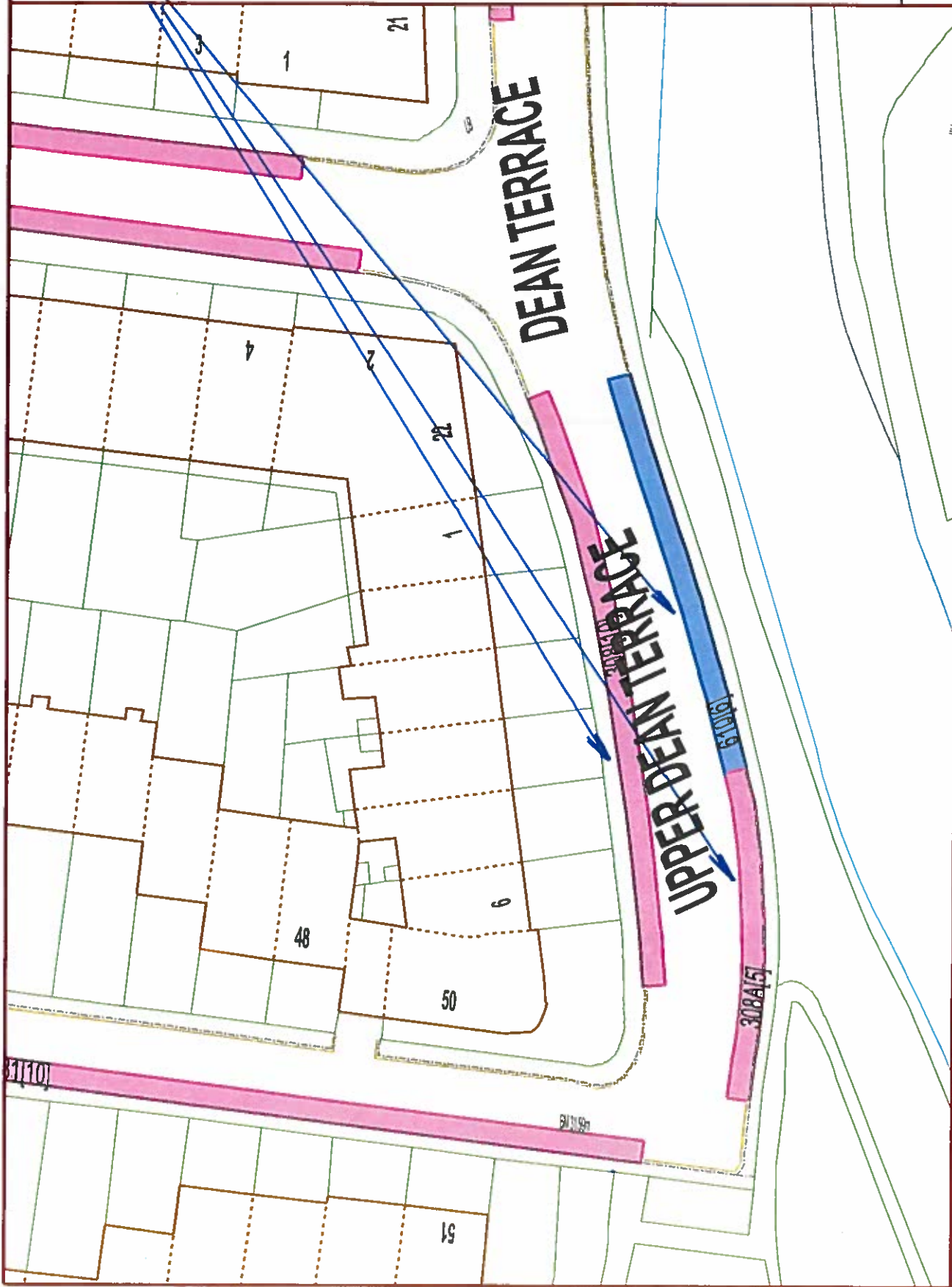
Produced using Smartworld GIS



Date: 02/09/2013

Drawn By:

Dwg No:



N ↑

1:500

The material contained in this plan has been reproduced from an Ordnance Survey map with the permission of the Controller of HMSO. Crown Copyright.

WAITING RESTRICTIONS
UPPER DEAN TERRACE

• EDINBURGH •
 THE CITY OF EDINBURGH COUNCIL
 Services for Communities,
 4 East Market Street, Edinburgh EH8 8DN
 Tel: 0131 260 2000

NOTES

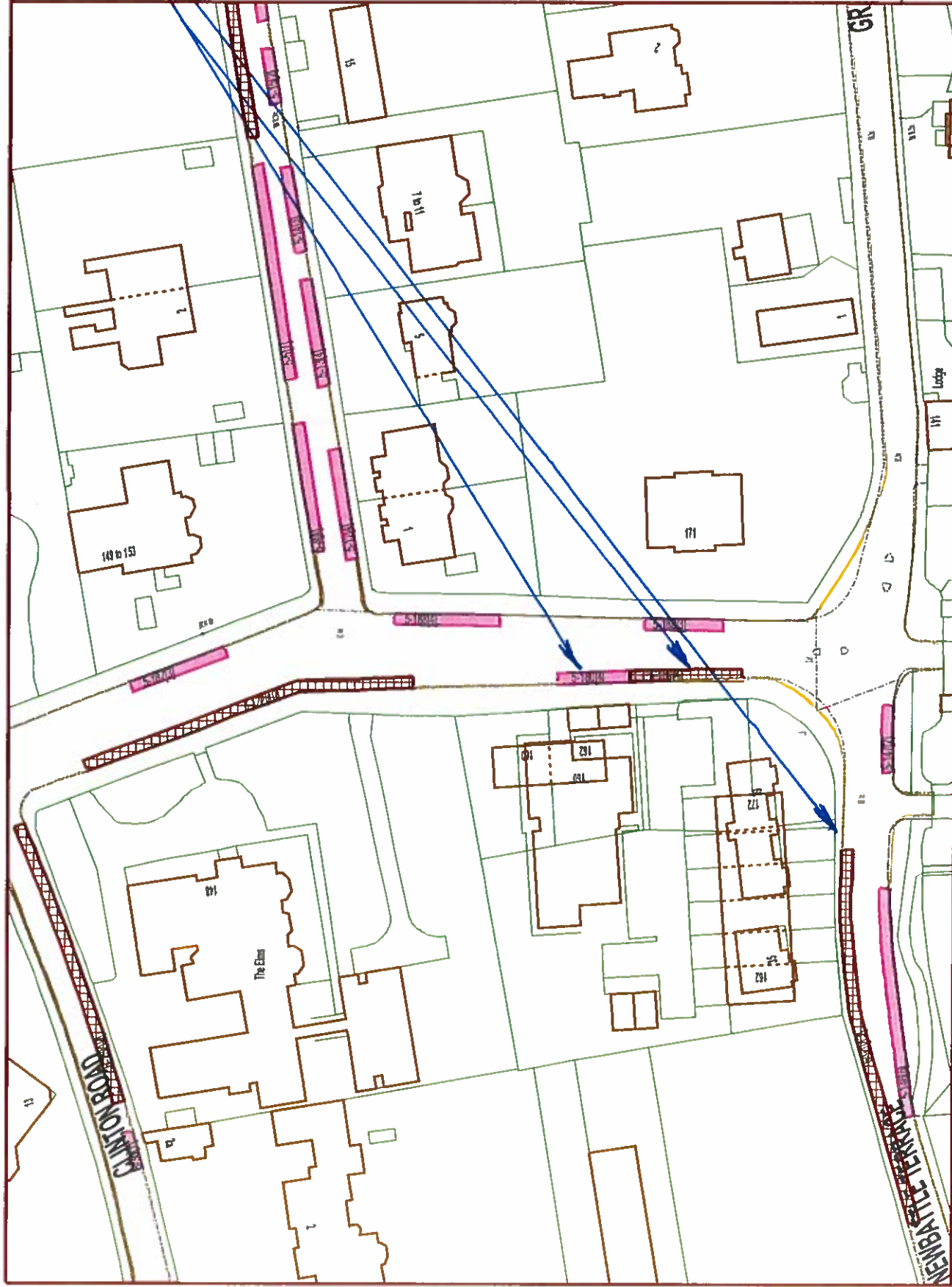
Redefine start point of permit holders and public parking places to take account of new development

Produced using Smallworld GIS

Date: 02/09/2013

Drawn By:

Dwg No:



1:1000

The material contained in this plan has been reproduced from an Ordnance Survey map with the permission of the Controller of HMSO. Crown Copyright.

**WAITING RESTRICTIONS
WHITEHOUSE LOAN / NEWBATTLE TERRACE**

• EDINBURGH •
THE CITY OF EDINBURGH COUNCIL
Services for Communities
4 East Market Street, Edinburgh EH8 8DN
Tel: 0131 260 2800