

NOTES

ONE RESIDENTS' PARKING PERMIT TO BE ISSUED TO No. 21 and 21A



Produced using Smallworld GIS

Date: 03/04/2014

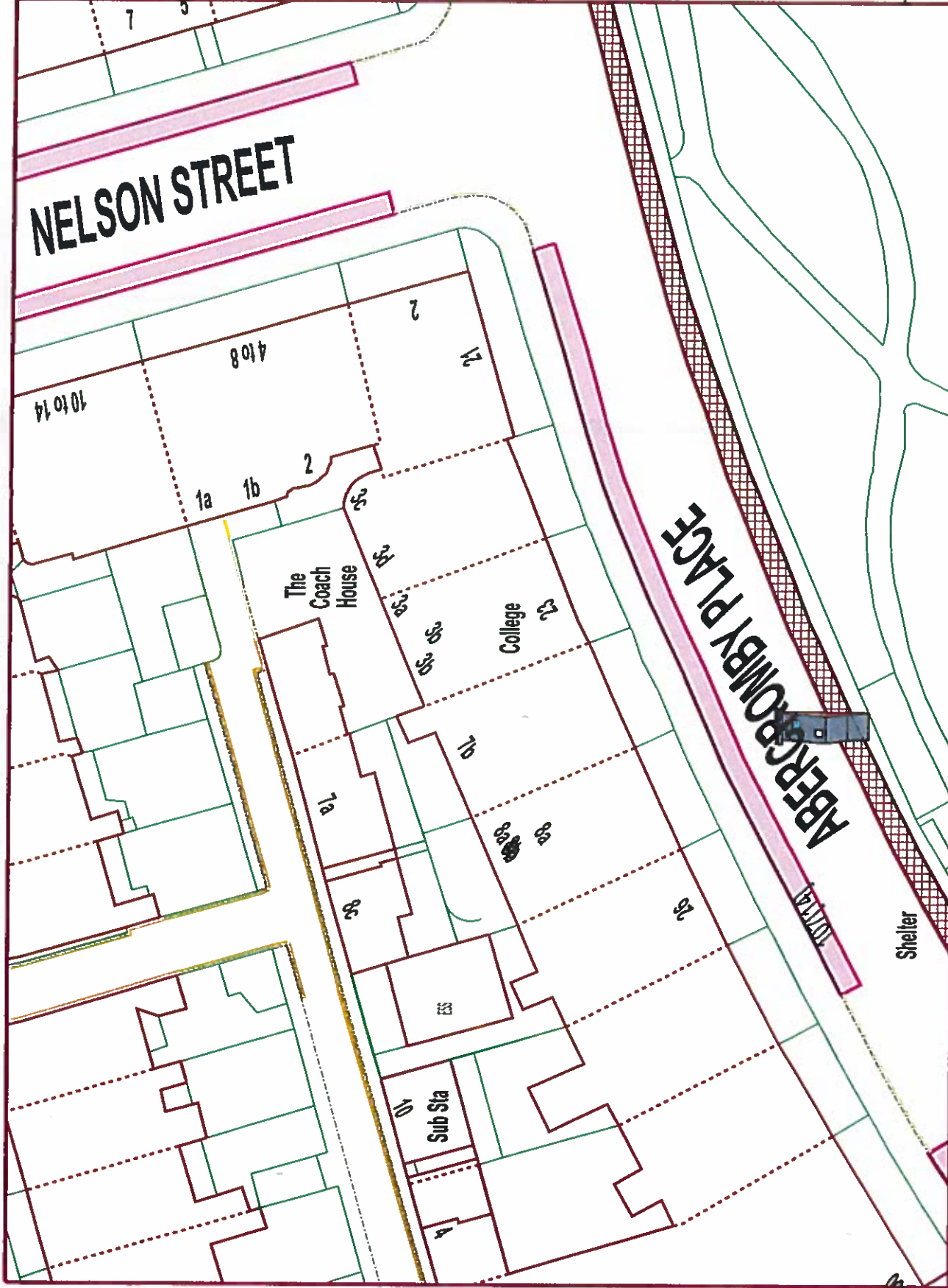
Drawn By:

Dwg No:



1:500

The material contained in this report has been reproduced from an Ordnance Survey map with the permission of the Controller of Her Majesty's Stationery Office.

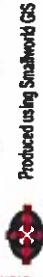


21 ALBANY STREET

EDINBURGH THE CITY OF EDINBURGH COUNCIL Services for Communities, 4 East Market Street, Edinburgh EH1 8DH Tel: 0131 200 2000

NOTES

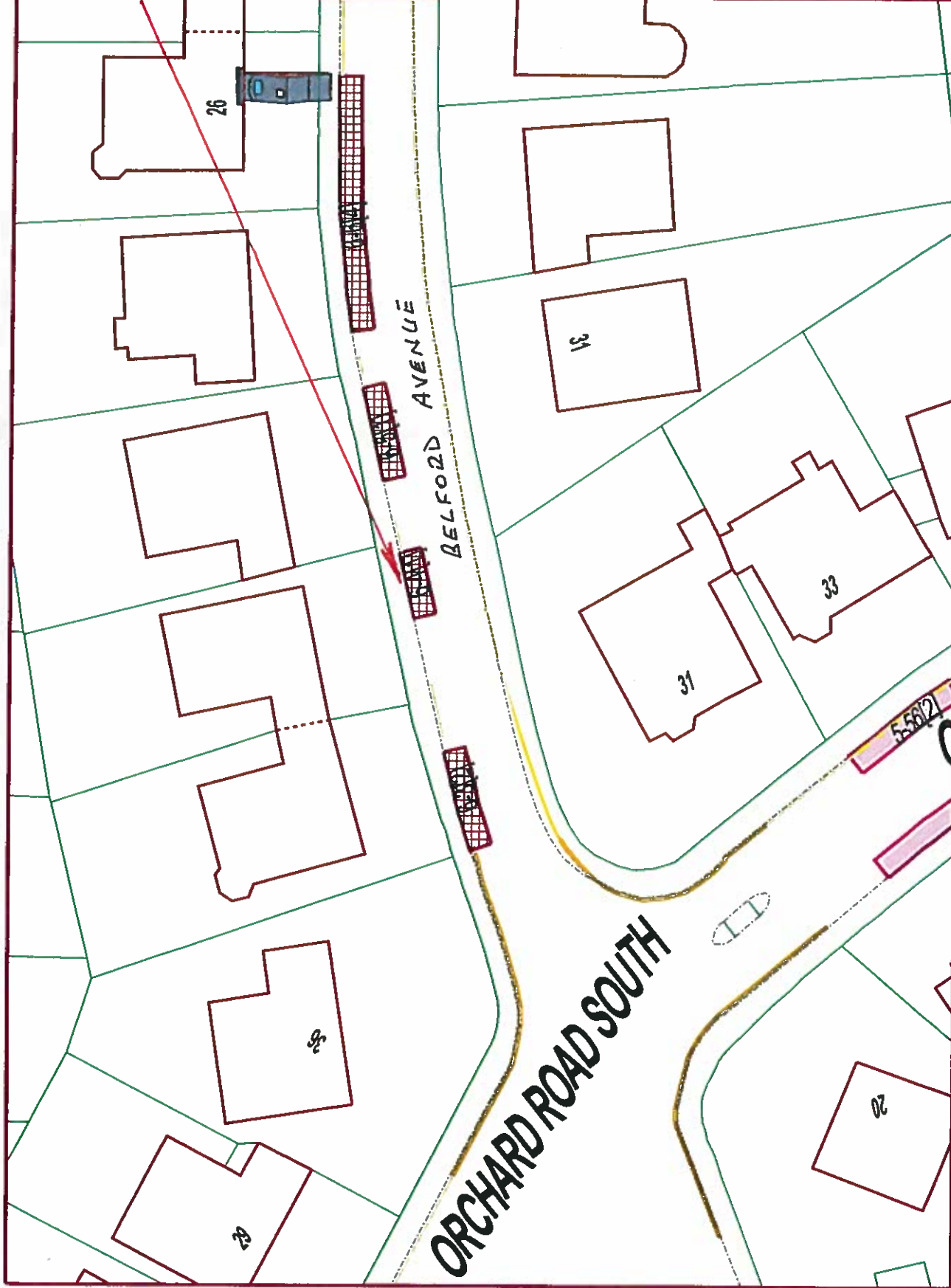
REDEFINE LOCATION  
OF SHARED USE  
PARKING PLACE



Date: 04/04/2014

Drawn By:

Dwg No:



1:500

The content contained in this report has been reproduced from the Ordnance Survey maps with the permission of the Controller of HMSO. Crown Copyright.

BELFORD AVENUE  
WAITING RESTRICTIONS

**EDINBURGH**  
 THE CITY OF EDINBURGH COUNCIL  
 Services for Communities,  
 4 East Market Street, Edinburgh EH8 4DN  
 Tel: 0131 200 2000







NOTES

REDEFINE LOCATION OF PERMIT HOLDERS PARKING PLACE

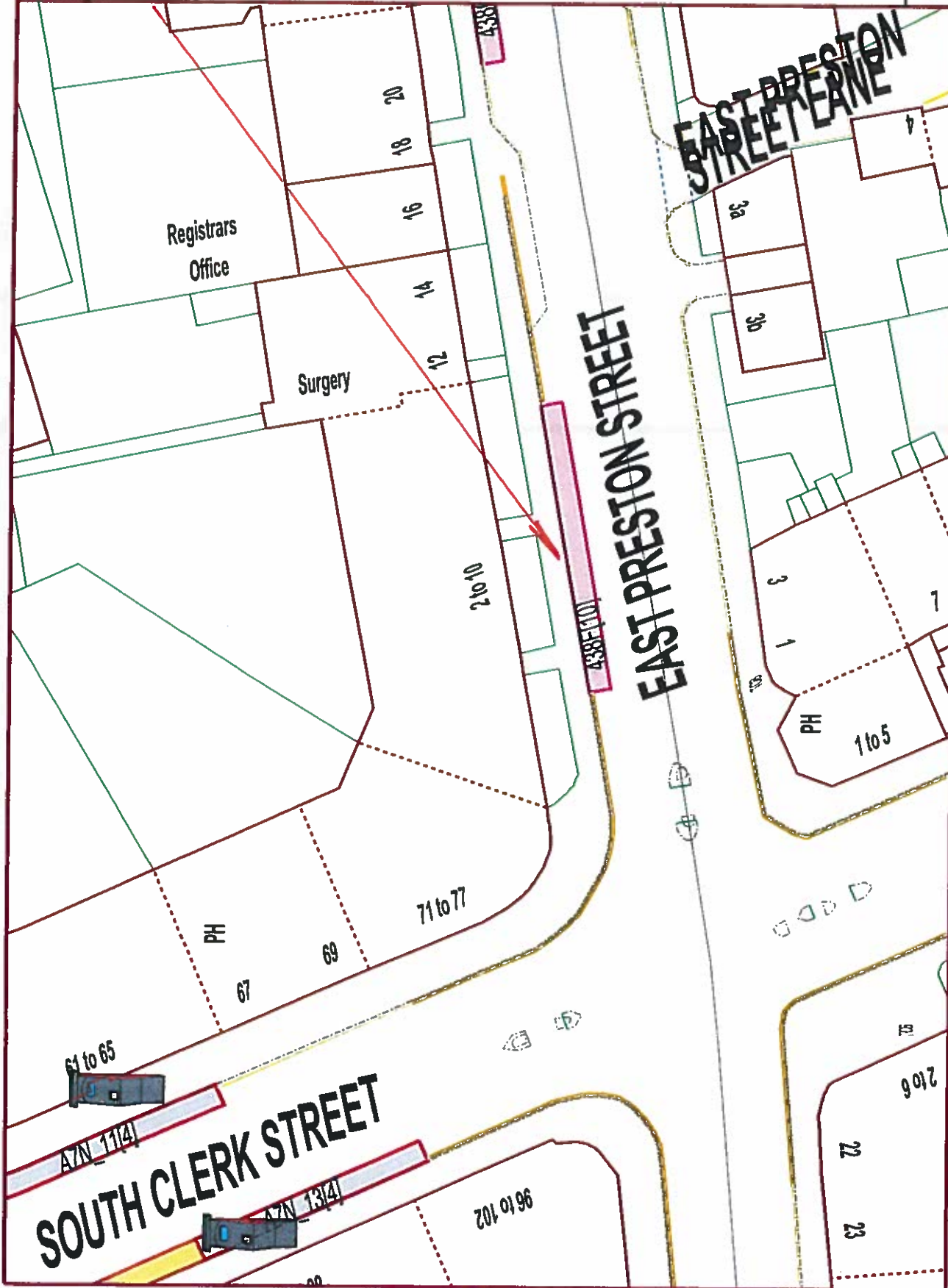
Produced using Smallworld GIS



Date: 03/04/2014

Drawn By:

Dwg No:



1:500



The material contained in this plan has been reproduced from an Ordnance Survey map with the permission of the Controller of HMSO Crown Copyright

EAST PRESTON STREET  
WAITING RESTRICTIONS

**EDINBURGH**  
THE CITY OF EDINBURGH COUNCIL  
Services for Communities  
4 East Market Street, Edinburgh EH8 8DH  
Tel: 0131 200 2000





**NOTES**

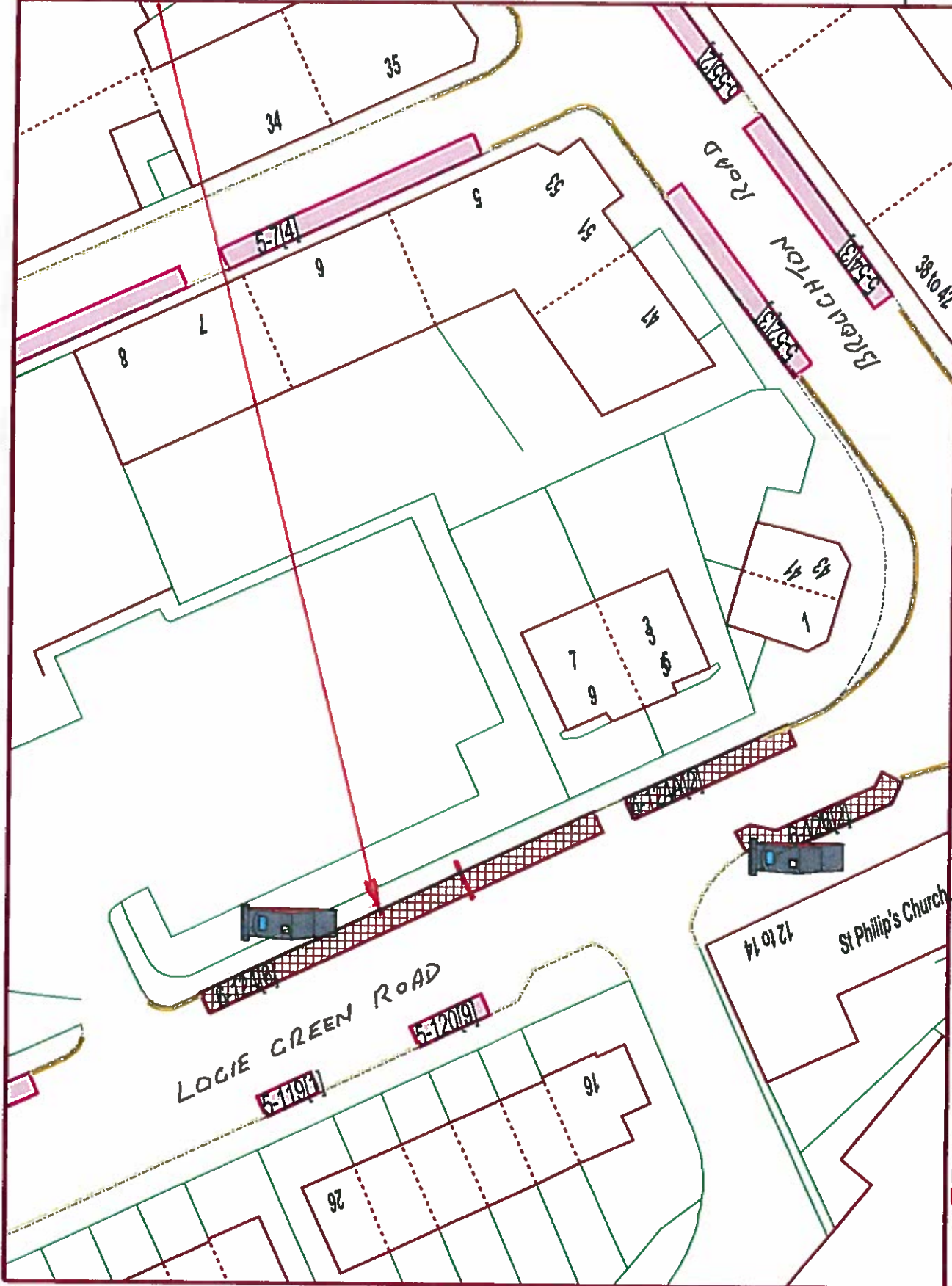
REMOVE SHARED USE  
PARKING PLACE AND  
REPLACE WITH  
LOADING BAY AT  
NEW DEVELOPMENT

Produced using Smallworld GIS

Date: 03/04/2014

Drawn By:

Dwg No.:



1:500

N

The material contained in this plan has been reproduced from an Ordnance Survey map with the permission of the Controller of HMSO. Crown Copyright.

**LOGIE GREEN ROAD  
WAITING RESTRICTIONS**

**EDINBURGH**  
THE CITY OF EDINBURGH COUNCIL  
Services for Communities  
4 East Market Street, Edinburgh EH8 8DH  
Tel: 011 260 2000

NOTES

Produced using Smallworld GIS

Date: 03/04/2014

Drawn By:

Dwg No:



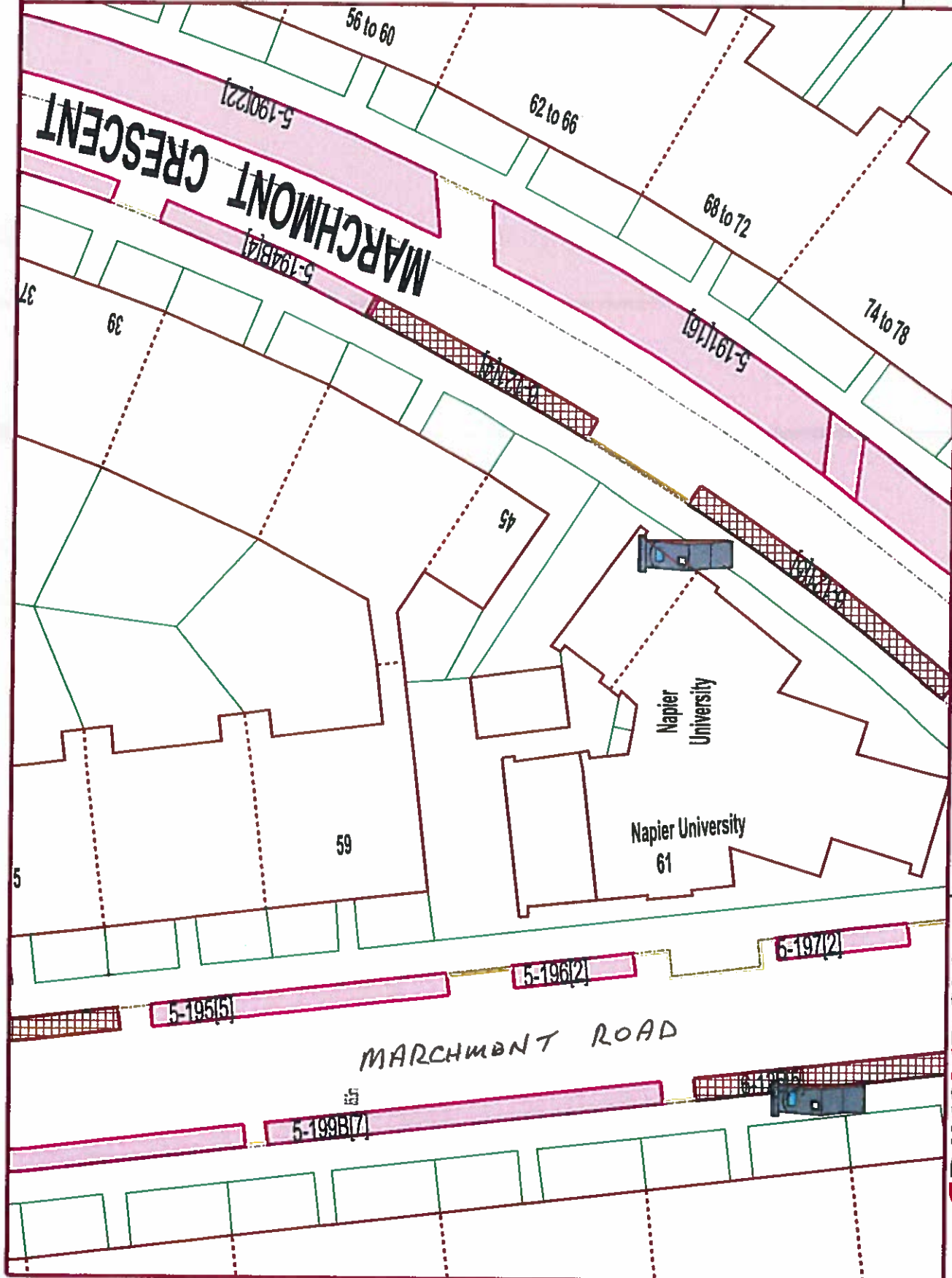
1:500

The material contained in this and any other documents reproduced here as Ordnance Survey data, with the permission of the Controller of Her Majesty's Copyright.

61 MARCHMONT ROAD

NO RESIDENTS PERMITS TO BE ISSUED

**EDINBURGH**  
THE CITY OF EDINBURGH COUNCIL  
Services for Communities,  
4 East Market Street, Edinburgh EH8 8JH  
Tel: 0131 200 2000





NOTES

INTRODUCE 24 HOUR  
DOUBLE YELLOW LINE  
WAITING RESTRICTIONS

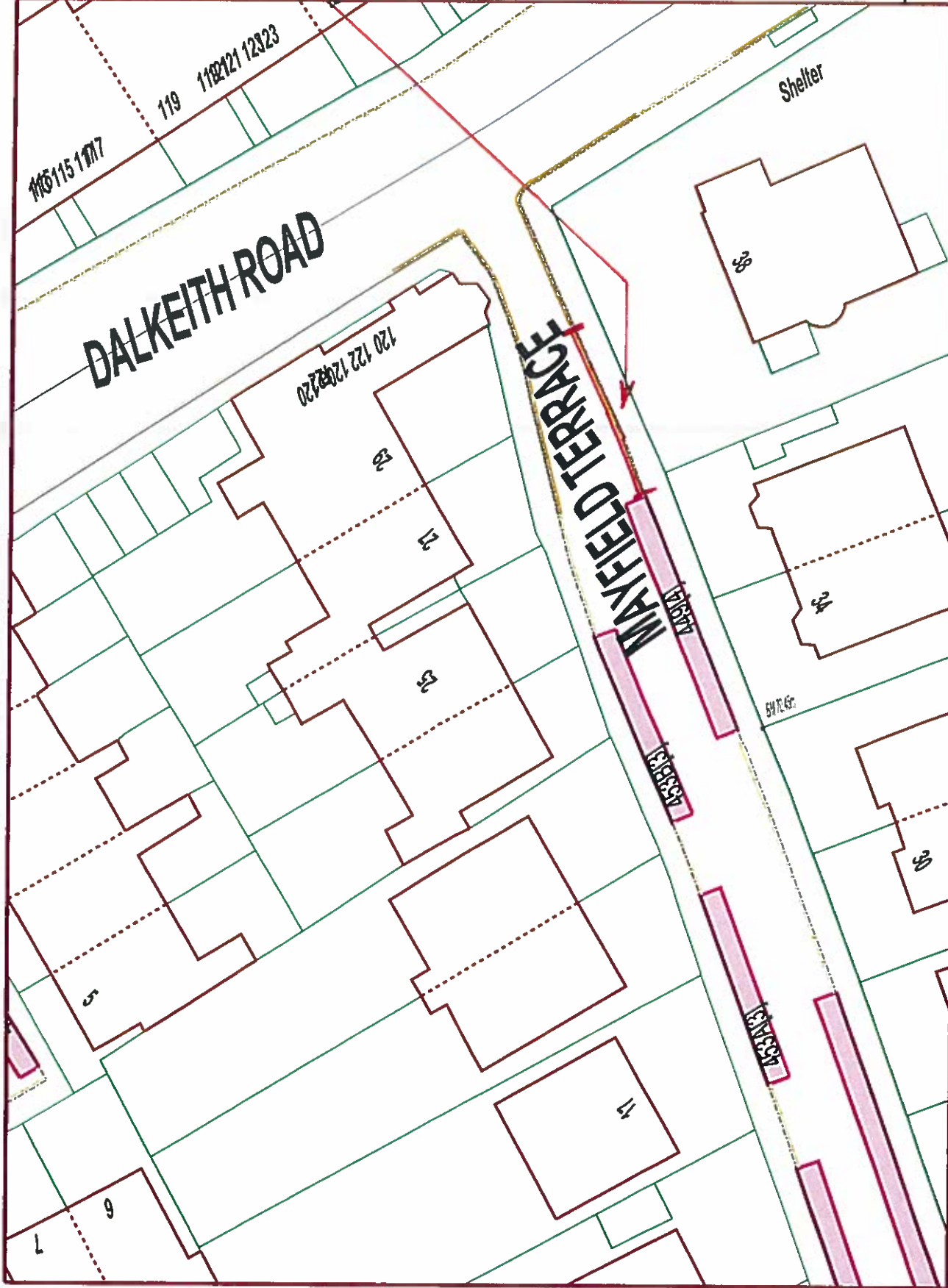
Produced using Sealworld GIS



Date: 18/03/2014

Drawn By:

Dwg No:



# NOTES

REMOVE PAV AND DISPLAY  
AND DISABLED PARKING  
PLACES WHICH WERE  
INTRODUCED TO ASSIST  
PERSONS PARKING CLOSE  
TO THE CITY CENTRE  
DURING THE TRAM WORKS

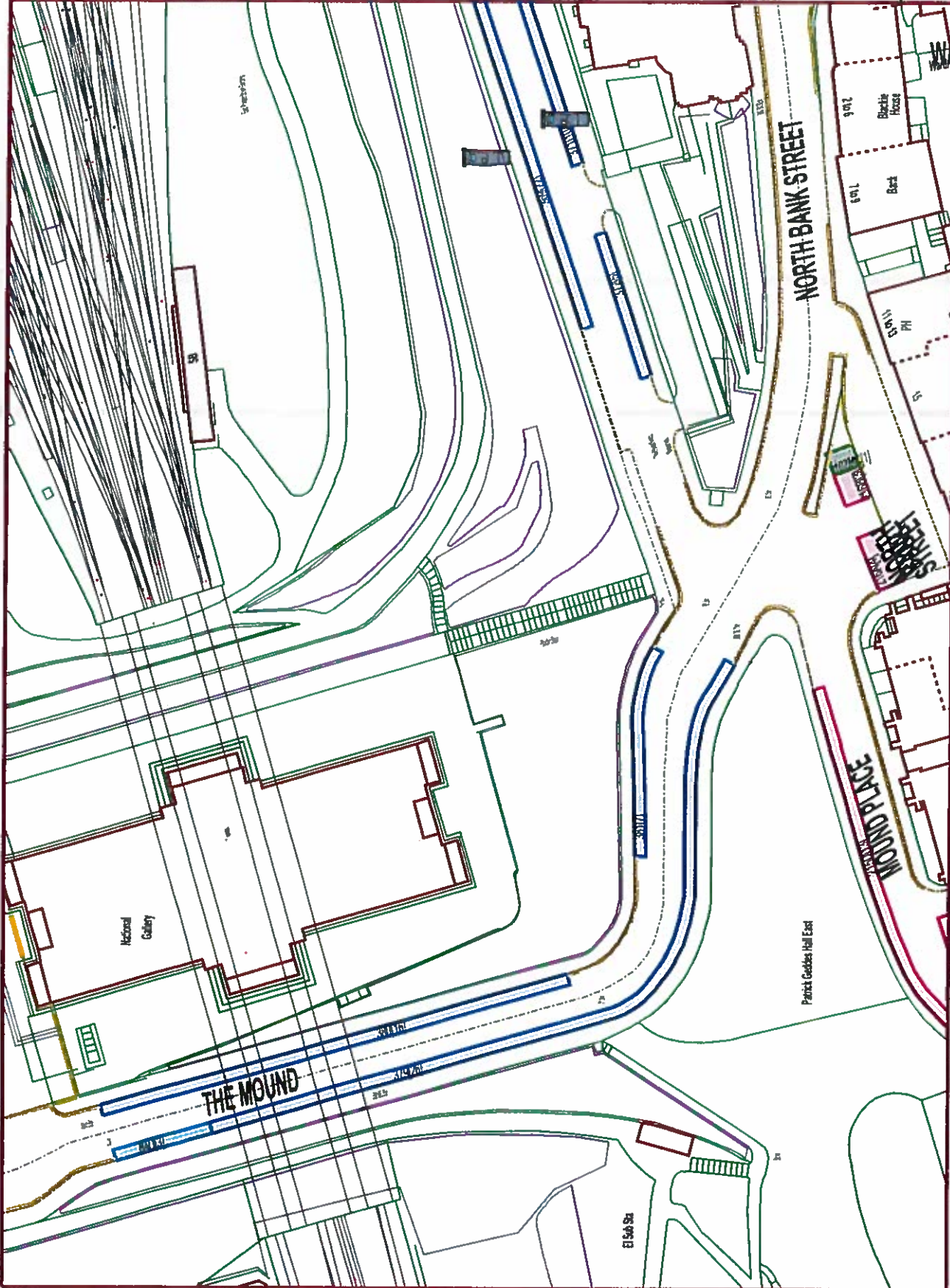


Produced using Smallworld GS

Date: 17/03/2014

Drawn By:

Dwg No:



1:1000

The material contained in this report has been reproduced from an Ordnance Survey map with the permission of the Controller of HMSO. Crown Copyright.

**MOUND  
WAITING RESTRICTIONS**

**EDINBURGH**  
THE CITY OF EDINBURGH COUNCIL  
Services for Communities,  
4 East Market Street, Edinburgh EH8 8DH  
Tel: 0131 760 2000



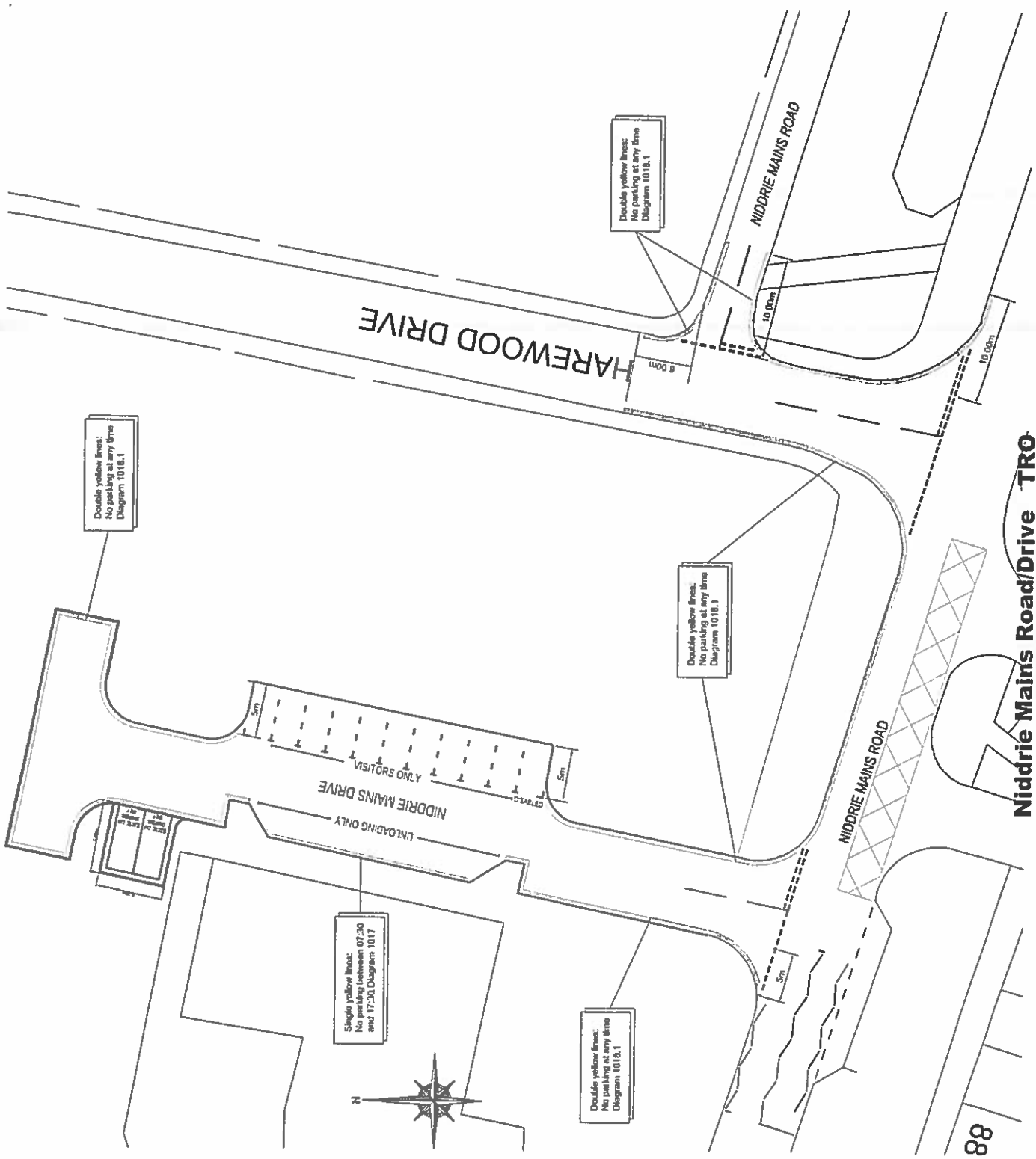
**EDINBURGH**  
THE CITY OF EDINBURGH COUNCIL

SERVICES FOR COMMUNITIES  
The City of Edinburgh Council  
8 West Pilton Gardens  
Edinburgh EH4 4DP  
Tel. No. 0131 529 5050

SERVICES FOR COMMUNITIES  
NORTH NEIGHBOURHOOD  
ROAD SERVICES

Grigor Terrace DYLs	
Date: 01/04/2014	Drawn By: Gavin Rea
Scale: 1:250	Checked By: Neil MacFarlane
DRG NO. RS/N/Grigor Terrace DYLs/GR14	





Double yellow lines:  
No parking at any time  
Diagram 1018.1

Double yellow lines:  
No parking at any time  
Diagram 1018.1

Double yellow lines:  
No parking at any time  
Diagram 1018.1

Single yellow lines:  
No parking between 07:30  
and 17:30 Diagram 1017

Double yellow lines:  
No parking at any time  
Diagram 1018.1

HAREWOOD DRIVE

NIDDRIE MAINS ROAD

**Niddrie Mains Road/Drive TRO**  
**Scale 1:500**

88

Rev	Description	Date	By	Checked
A	Additional descriptive address	28.2.14	RZA	AM

**EDINBURGH**  
THE CITY OF EDINBURGH COUNCIL

The City of Edinburgh Council  
East Neighbourhood Office  
101 Niddrie Mains Road, Edinburgh  
EH16 4ZG Tel: No 0131-329-3111

**Niddrie Mains Road/Drive  
TRO**

Date: February 2014  
Scale: 1:500  
Drawn by: RZA  
Checked by: AM

**Drng No. W17/ TRO/1/FEB 2014/A**

# NOTES

REMOVE 24 HOUR  
DOUBLE YELLOW LINE  
LOADING AND WAITING  
PROHIBITIONS.

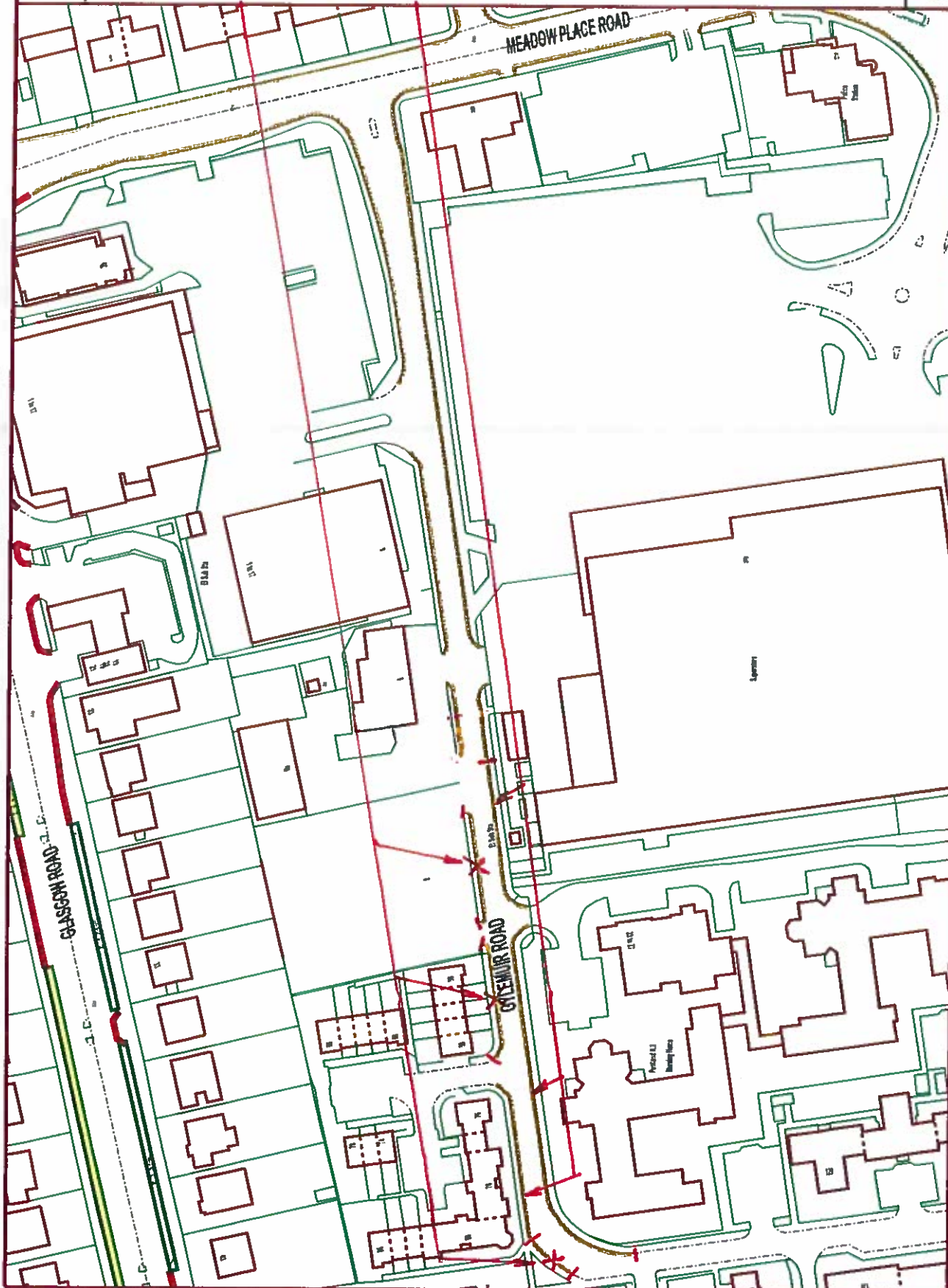
REMOVE LOADING  
PROHIBITIONS 24 HOUR  
DOUBLE YELLOW LINE  
WAITING RESTRICTIONS  
TO REMAIN



Date: 18/03/2014

Drawn By:

Dwg No:



1:1500



The content contained in this data has been reproduced from Ordnance Survey data with the permission of the Controller of HMSO. Crown Copyright.

## GYLE MUIR ROAD WAITING RESTRICTIONS

**EDINBURGH**  
THE CITY OF EDINBURGH COUNCIL  
Services for Communities  
4 East Market Street, Edinburgh EH8 8DH  
Tel: 0131 200 2000

NOTES

Proposed DYL 40m



Date: 18/03/2014

Drawn By: A D Young

Dwg No:

1:500

N

The material included in this plot has been prepared from an Ordnance Survey map and the accuracy of the contours of EBM, Crown Copyright.

Hawkhill Close  
Waiting Restrictions





**NOTES**

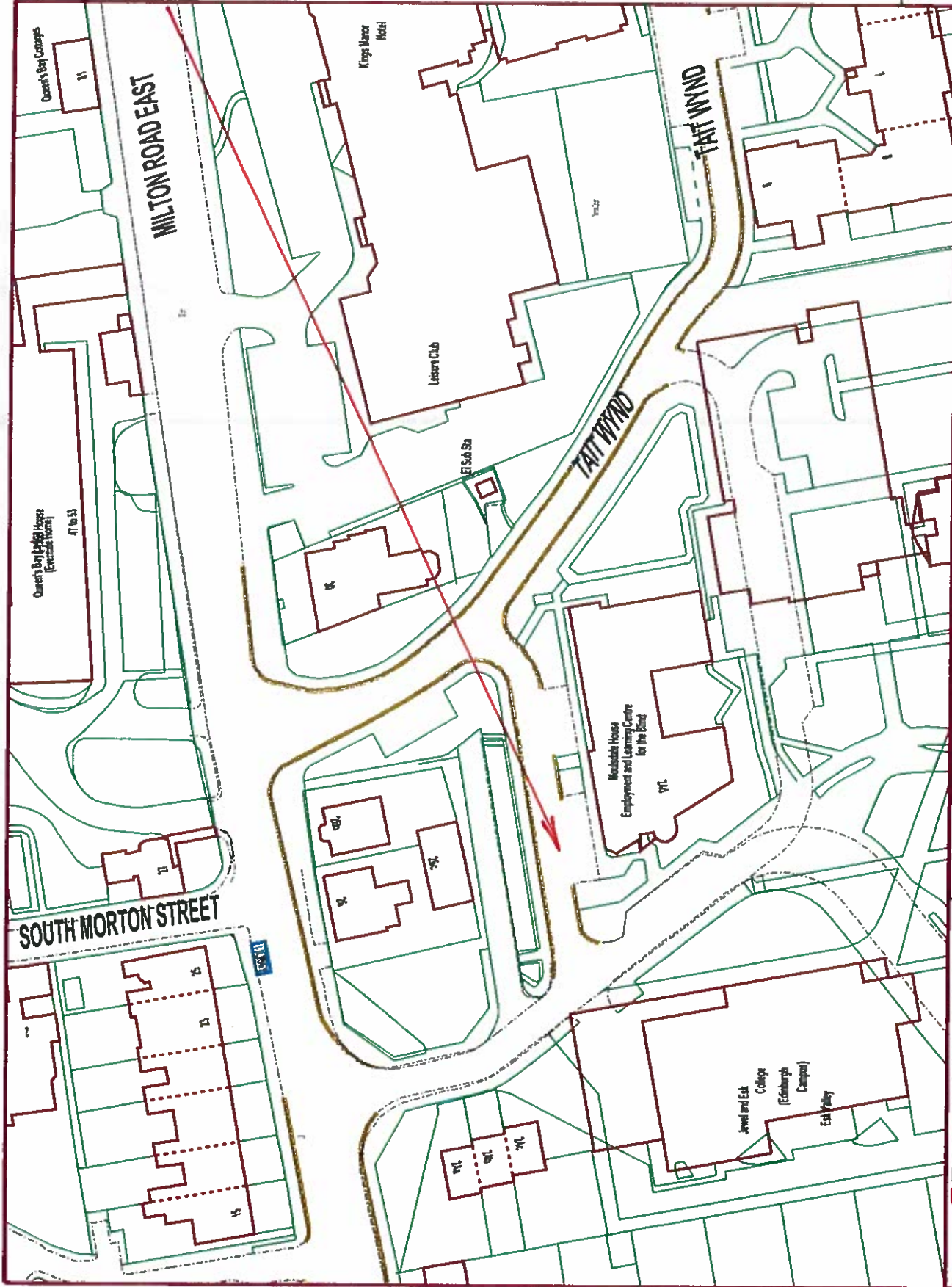
REDEFINE LOCATION OF DOUBLE YELLOW LINE WAITING RESTRICTIONS

Produced using Sealthworld GIS

Date: 03/04/2014

Drawn By:

Dwg No.:



1:1000

The material contained in this pack has been reproduced from an Ordnance Survey map with the permission of the Controller of HMSO. Crown Copyright.

**TAIT WYND**  
**WAITING RESTRICTIONS**

**EDINBURGH**  
THE CITY OF EDINBURGH COUNCIL  
Services for Communities,  
4 East Market Street, Edinburgh EH8 8DH  
Tel: 0131 280 2000

# South Gyle Crescent

Retail & Office Building

Office Building

Warehouse Building

15/1

The new double yellow line markings are to extend from the existing double yellow lines on South Gyle Crescent.

New Column Sign

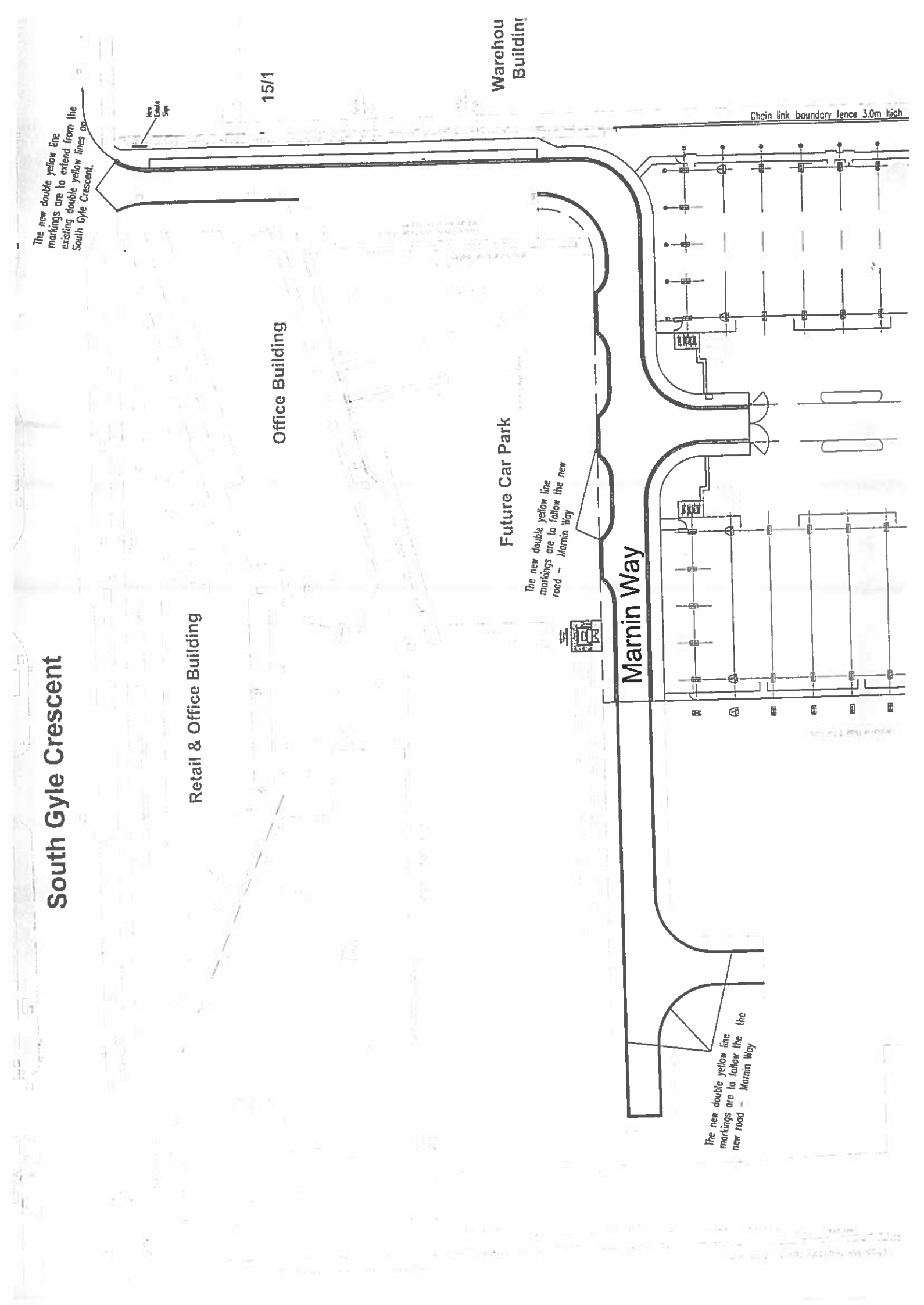
Future Car Park

The new double yellow line markings are to follow the new road - Marnin Way

Marnin Way

The new double yellow line markings are to follow the new road - Marnin Way

Chain link boundary fence 3.0m high



NOTES

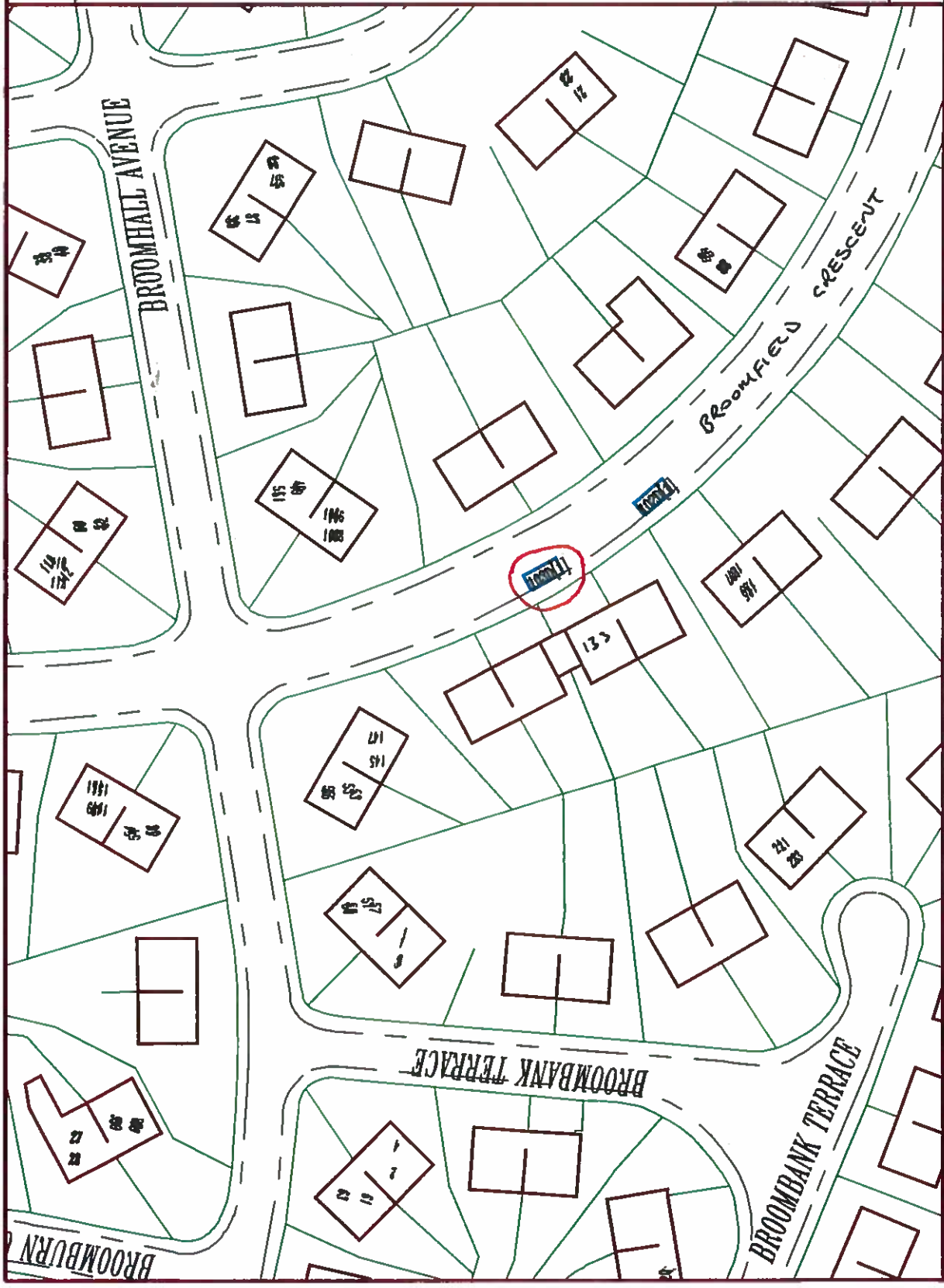
REMOVE DISABLED  
PARKING BAY  
NO LONGER  
REQUIRED

Produced using Smallworld GIS

Date: 02/04/2014

Drawn By:

DWG No:



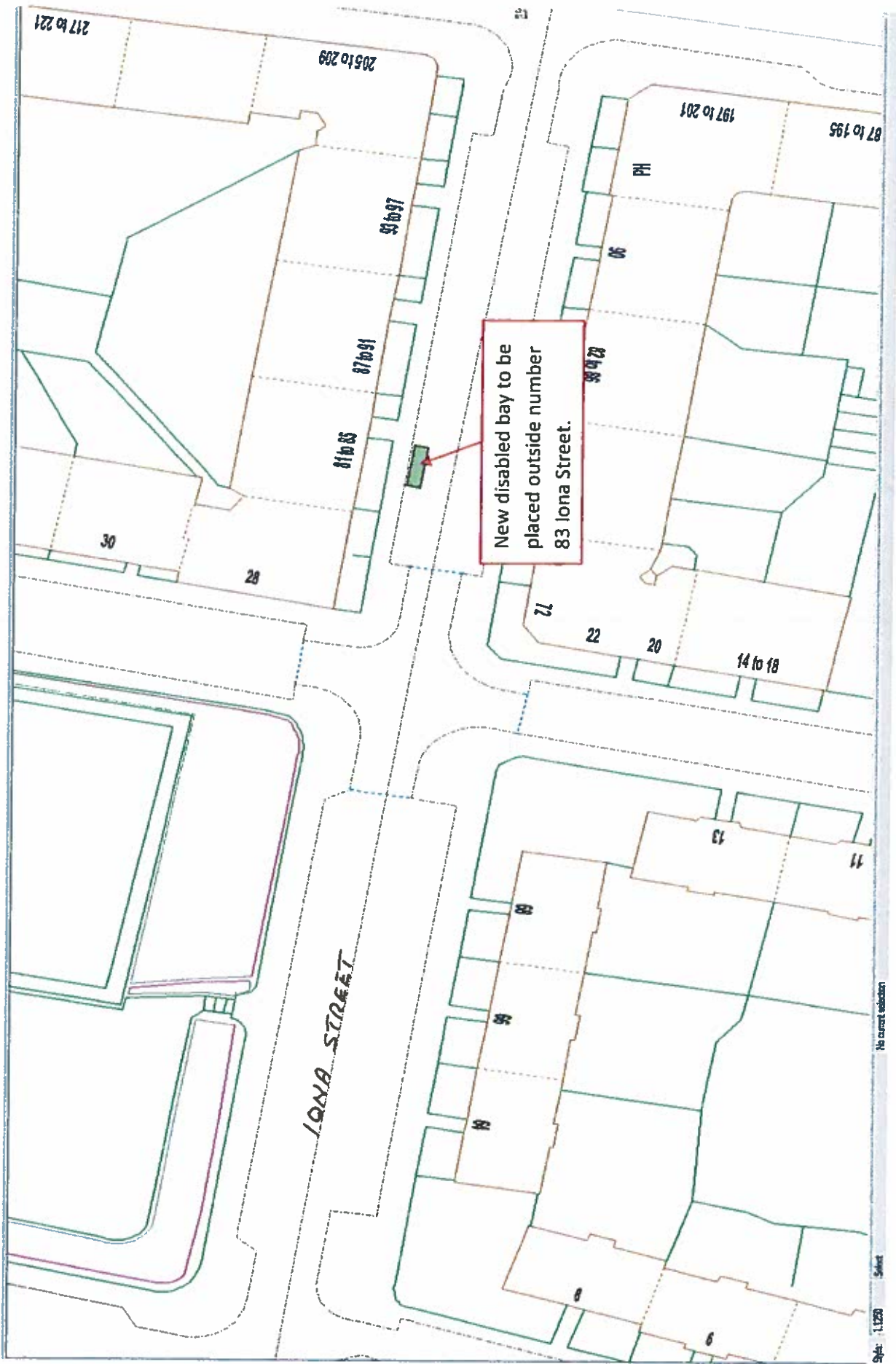
1:833



The accuracy of this map has been verified to the best of our knowledge and belief. It is provided as a guide only. No warranty is made by the City of Edinburgh Council.

**EDINBURGH**  
 THE CITY OF EDINBURGH COUNCIL  
 Services for Communities  
 4 East Market Street, Edinburgh EH8 9JH  
 Tel: 0131 200 2000





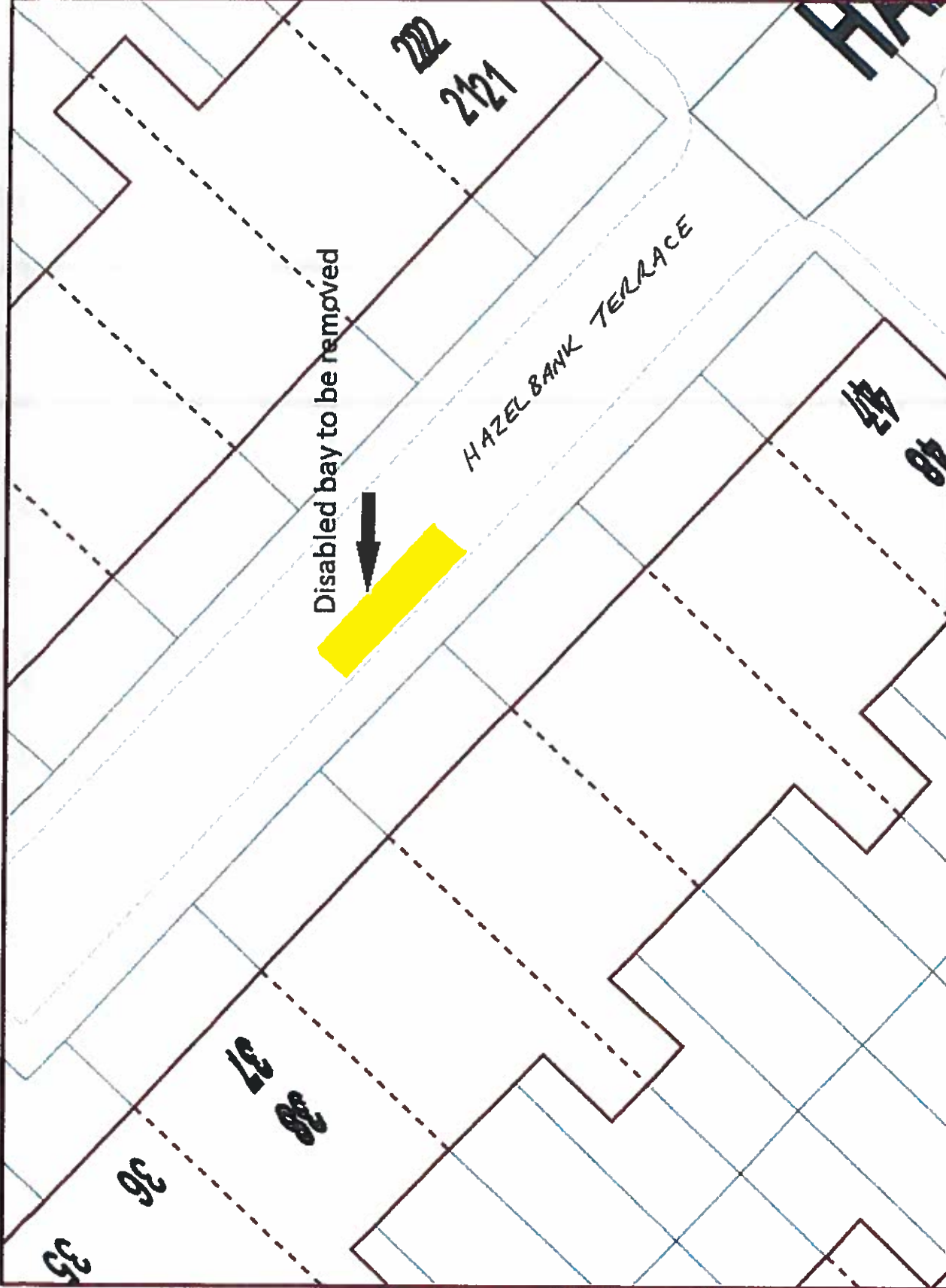
NOTES



Date: 02/04/2014

Drawn By:

Dwg No:



1:224

N

This is a technical drawing and should not be used for any other purpose without the permission of the copyright holder. Copyright © 2014

41/42 Hazelbank Terrace

EDINBURGH

THE CITY OF EDINBURGH COUNCIL  
Services for Communities  
4 East Market Street, Edinburgh EH8 8DN  
Tel: 0131 200 2000

NOTES

INTRODUCE 2 BAY  
CAR CLUB PARKING  
PLACE

Produced using Smallworld GIS

Date: 04/04/2014

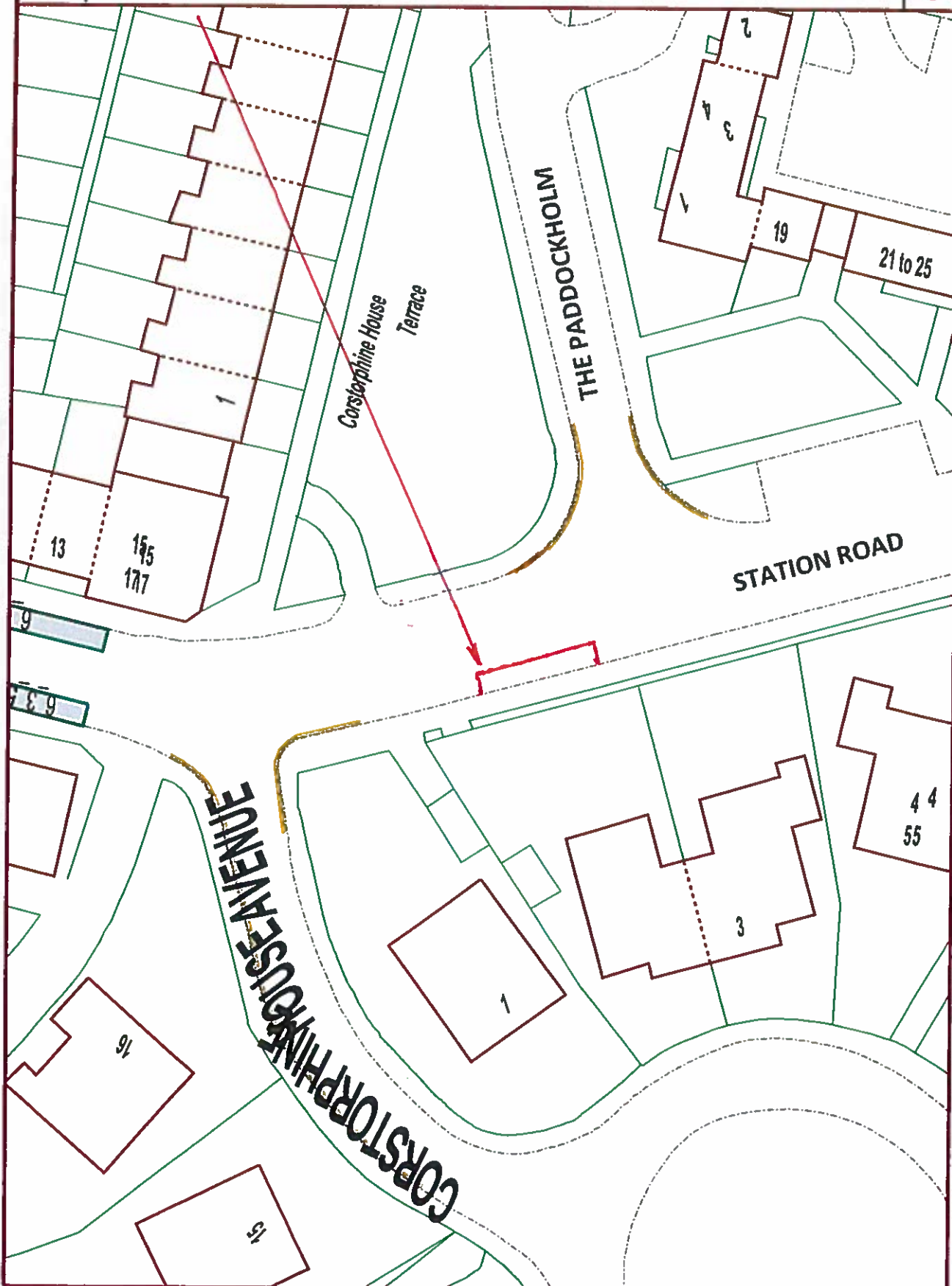
Drawn By:

Dwg No:



1:500

The material contained in this plan has been  
reproduced from an Ordnance Survey map  
and the permission of the Controller of Her  
Majesty's Stationery Office is hereby  
acknowledged.



STATION ROAD, CORSTORPHINE  
CAR CLUB PARKING PLACE

**EDINBURGH**  
THE CITY OF EDINBURGH COUNCIL  
Services for Communities,  
4 East Market Street, Edinburgh EH1 1DN  
Tel: 0131 200 2000



NOTES

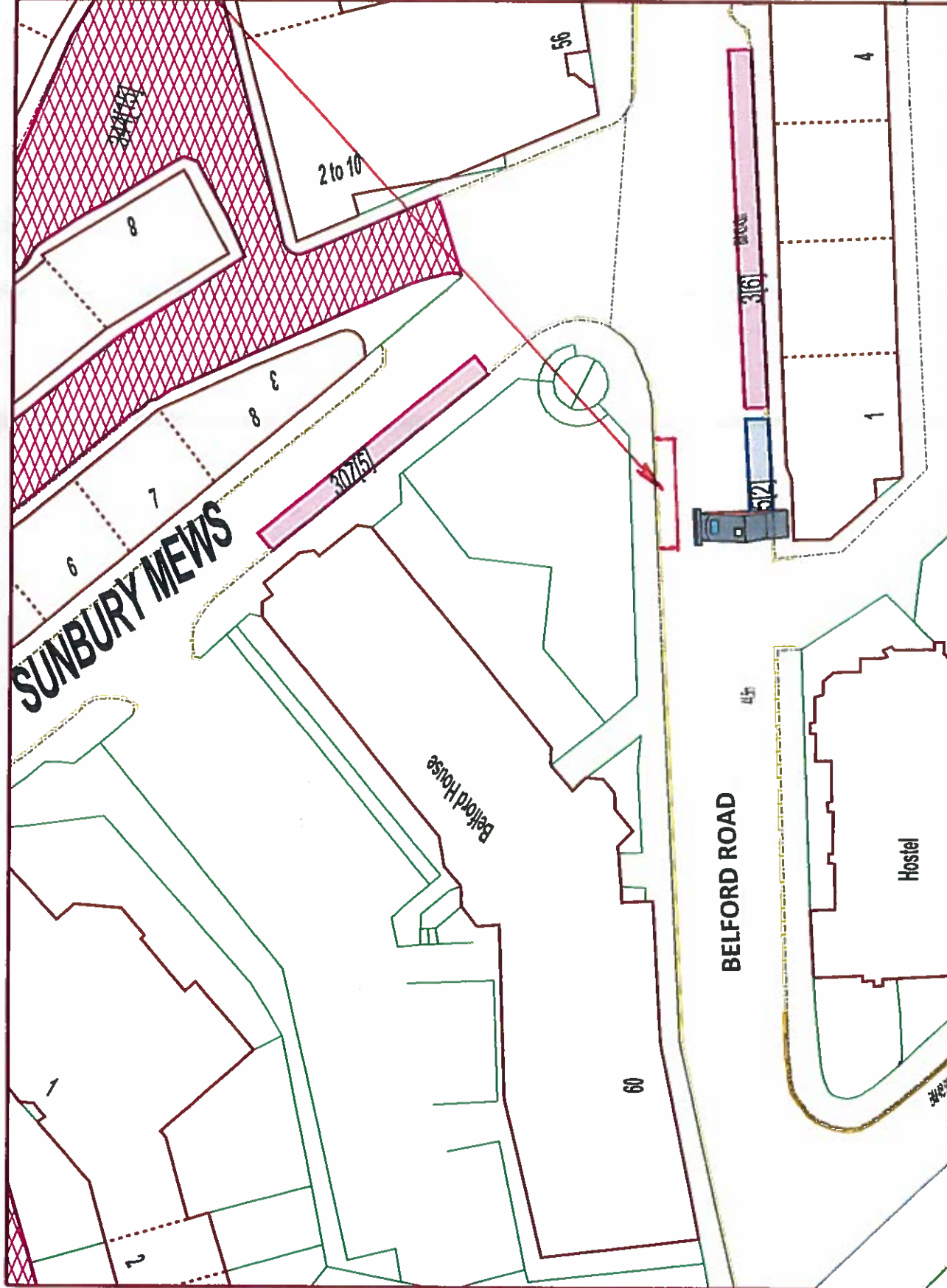
INTRODUCE 2 BAY  
CAR CLUB PARKING  
PLACE



Date: 04/04/2014

Drawn By:

Dwg No:



1:500

The material contained in this plan has been  
prepared from an Ordnance Survey map  
with the permission of the Controller of HMSO.  
Crown Copyright.

BELFORD ROAD  
CAR CLUB PARKING PLACE

**• EDINBURGH •**  
THE CITY OF EDINBURGH COUNCIL  
Services for Communities,  
4 East Market Street, Edinburgh EH8 8JH  
Tel: 0131 260 2000

NOTES

INTRODUCE 2 BAY  
CAR CLUB PARKING  
PLACE

Produced using Smallworld GIS

Date: 04/04/2014

Drawn By:

Dwg No:

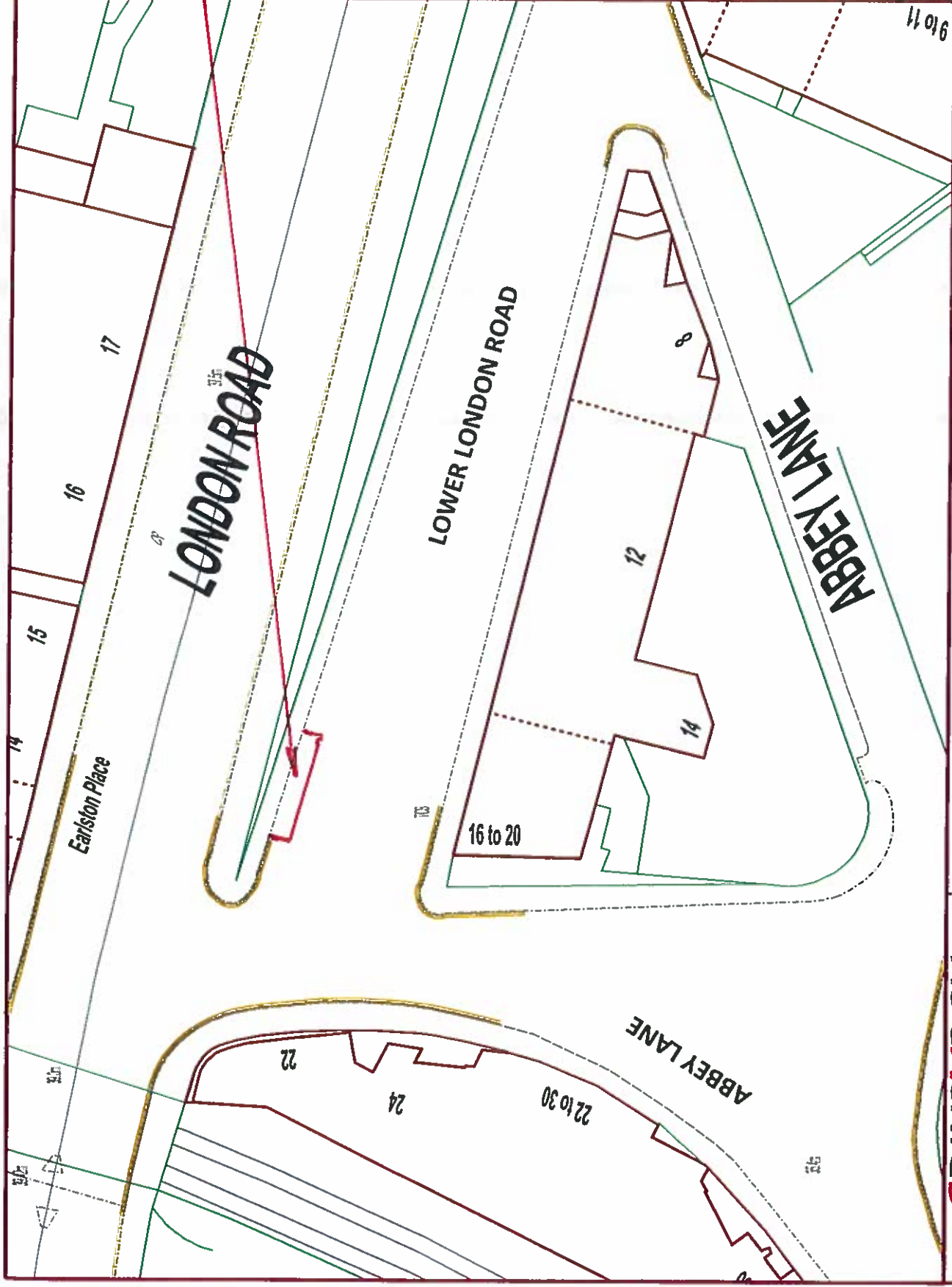


1:500

The material contained in this plan has been reproduced from an Ordnance Survey map with the permission of the Controller of HMSO. Crown Copyright.

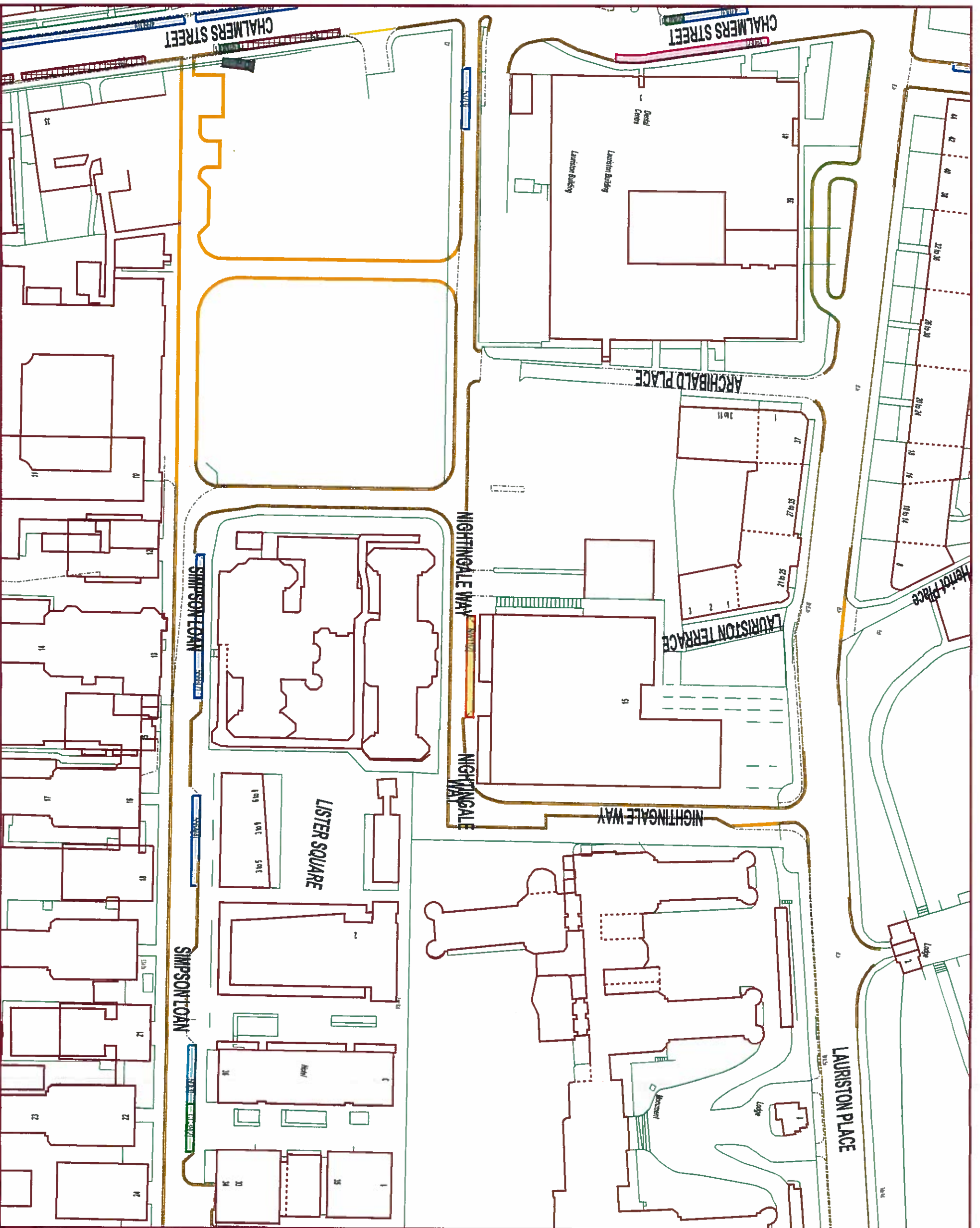
LOWER LONDON ROAD  
CAR CLUB PARKING PLACE

**•EDINBURGH•**  
THE CITY OF EDINBURGH COUNCIL  
Services for Communities,  
4 East Market Street, Edinburgh EH8 8DH  
Tel: 0131 200 2000



NOTES

NO RESIDENTS' PARKING PERMIT TO BE ISSUED TO RESIDENTS OF NIGHTINGALE WAY SIMPSON LOAN



**EDINBURGH**

THE CITY OF EDINBURGH COUNCIL  
 City Development Department,  
 1 Cockburn Street, Edinburgh EH1 1ZL  
 Tel: 011 700 3000

NIGHTINGALE WAY, SIMPSON LOAN AREA

Scale: 1:1000



The material contained in this plan has been reproduced from an Ordnance Survey map with the permission of the Controller of HMSO, Crown Copyright.

Produced using Smithworld GIS

Date: 08/04/14

Drawn By:

Drawing No: